Well ID: 100 // Depth: 800 ft // Perforated interval: 435 − 740 ft

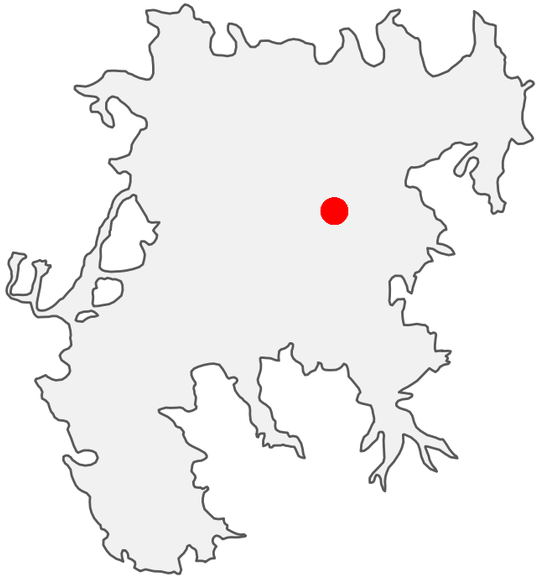

(39.7527403, −120.2566675)

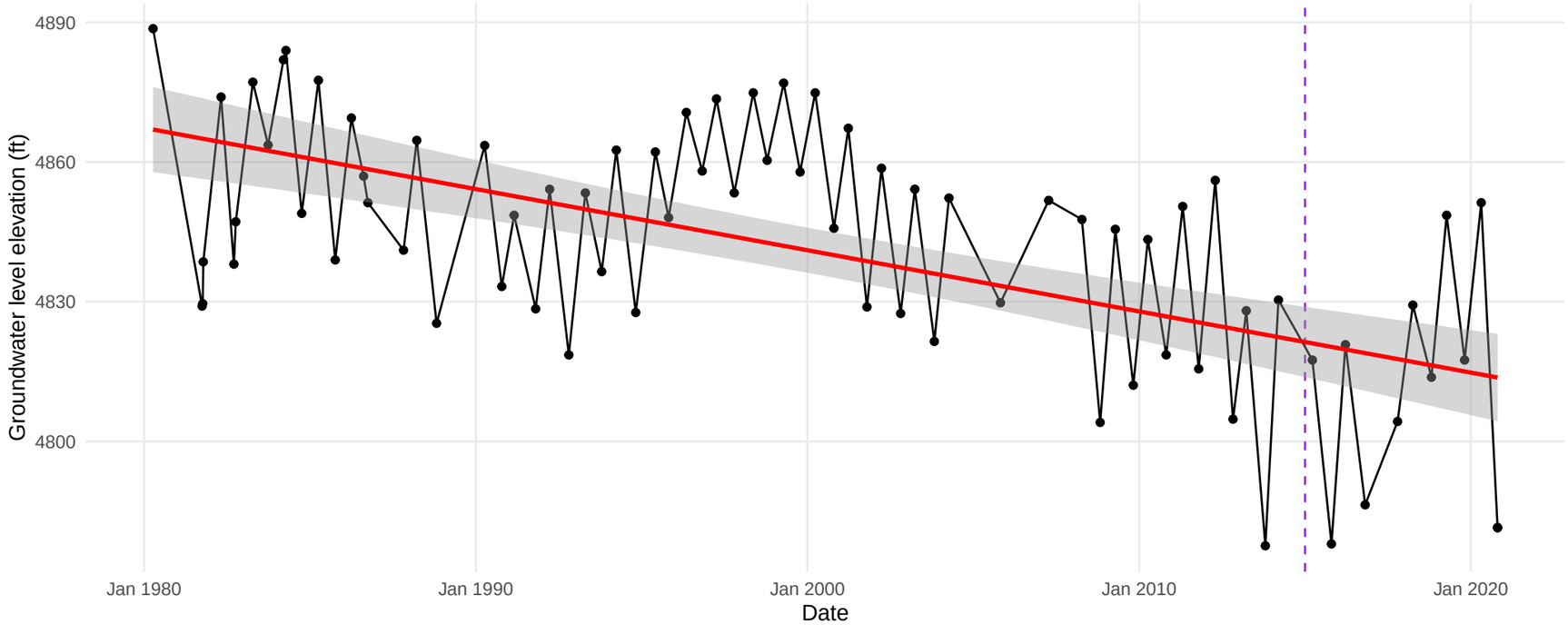

Well ID: 102 // Depth: 100 ft // Perforated interval: 80 − 100 ft

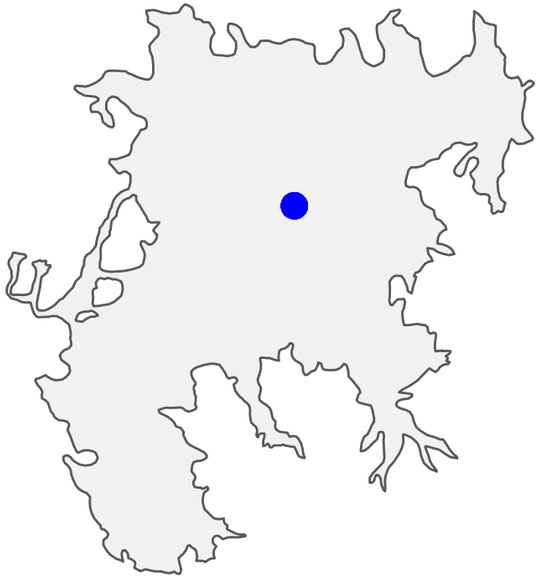

(39.7556, −120.2844)

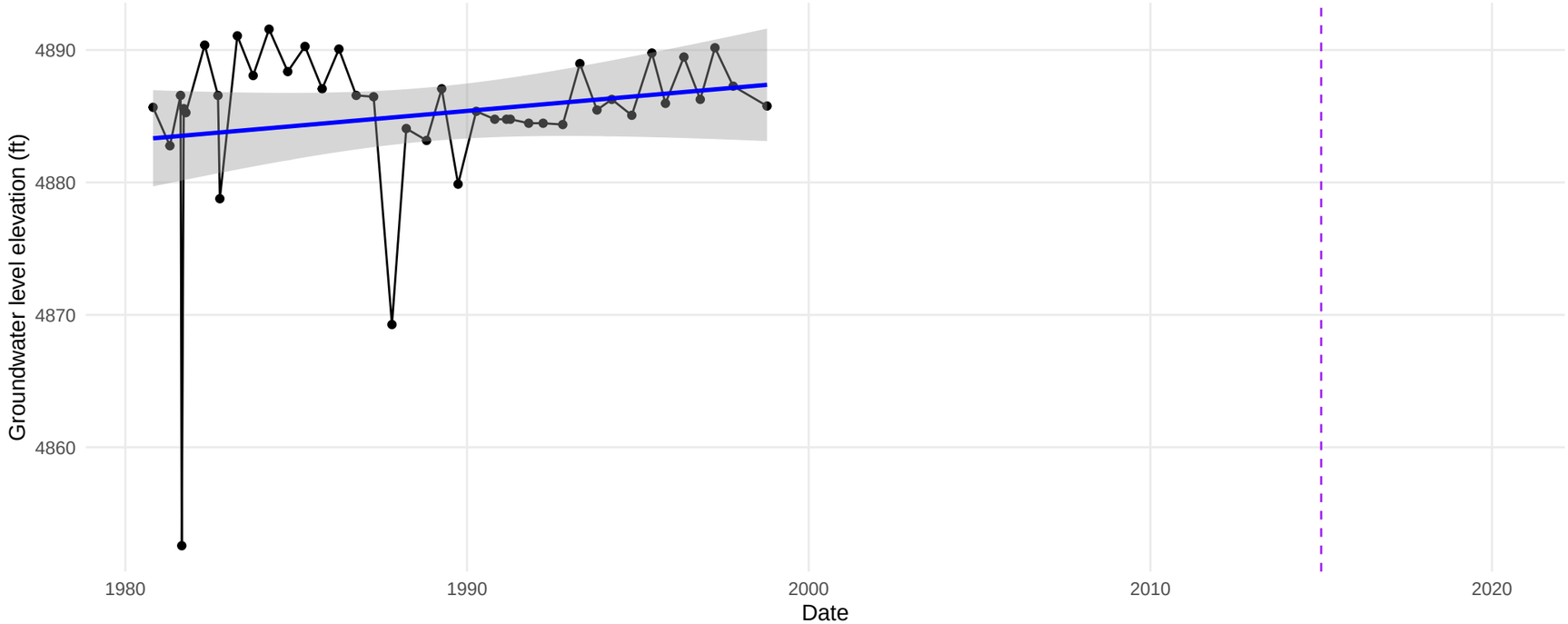

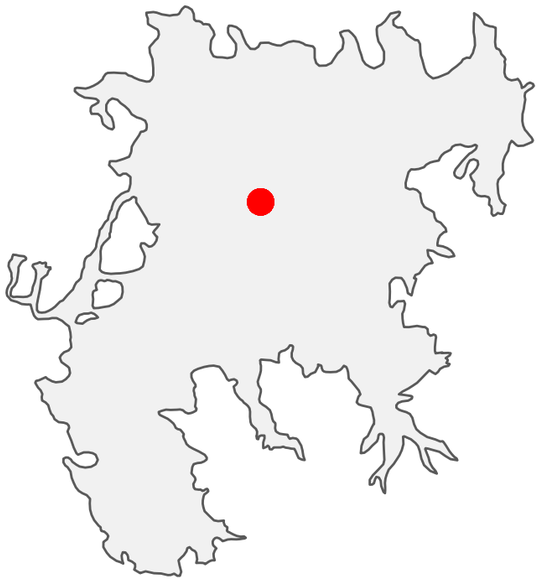

(39.7587, −120.3077)

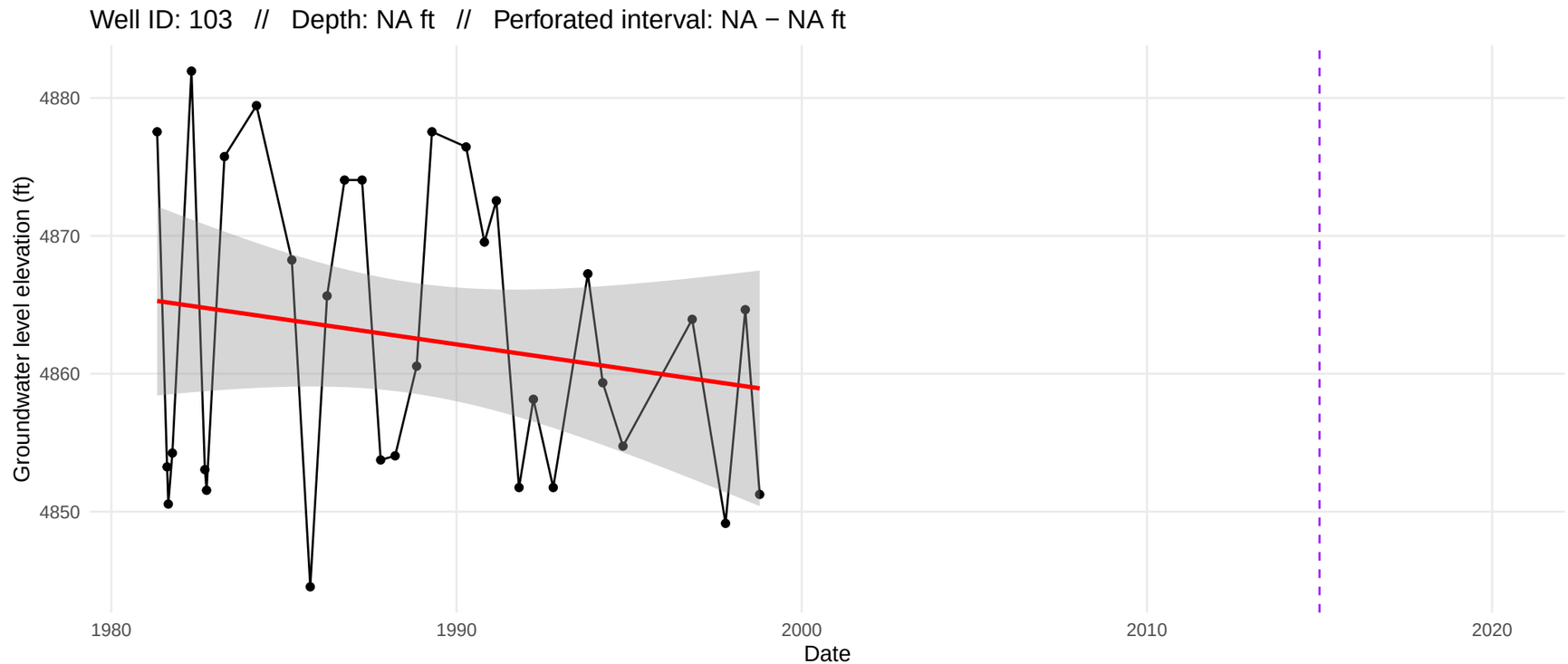

Well ID: 106 // Depth: 91 ft // Perforated interval: NA − NA ft

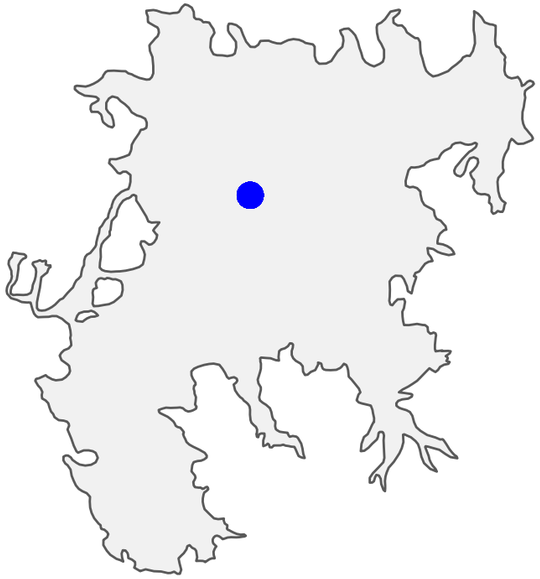

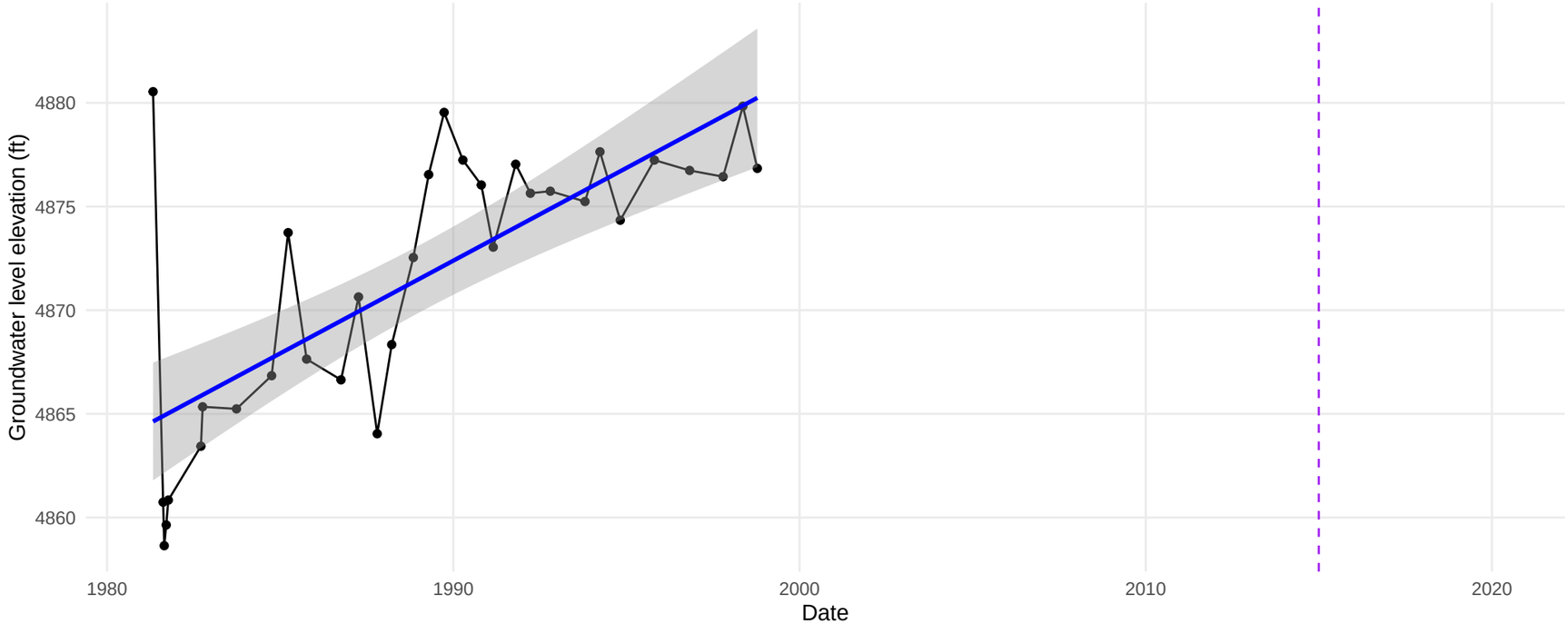

(39.7612, −120.3149)

Well ID: 107 // Depth: NA ft // Perforated interval: NA − NA ft

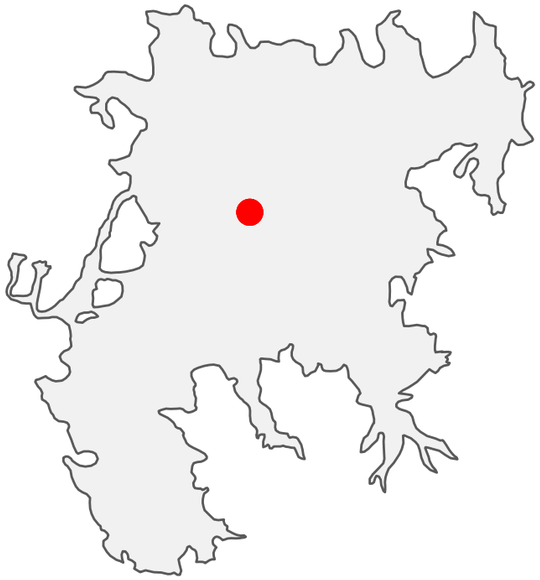

(39.7527, −120.3152)

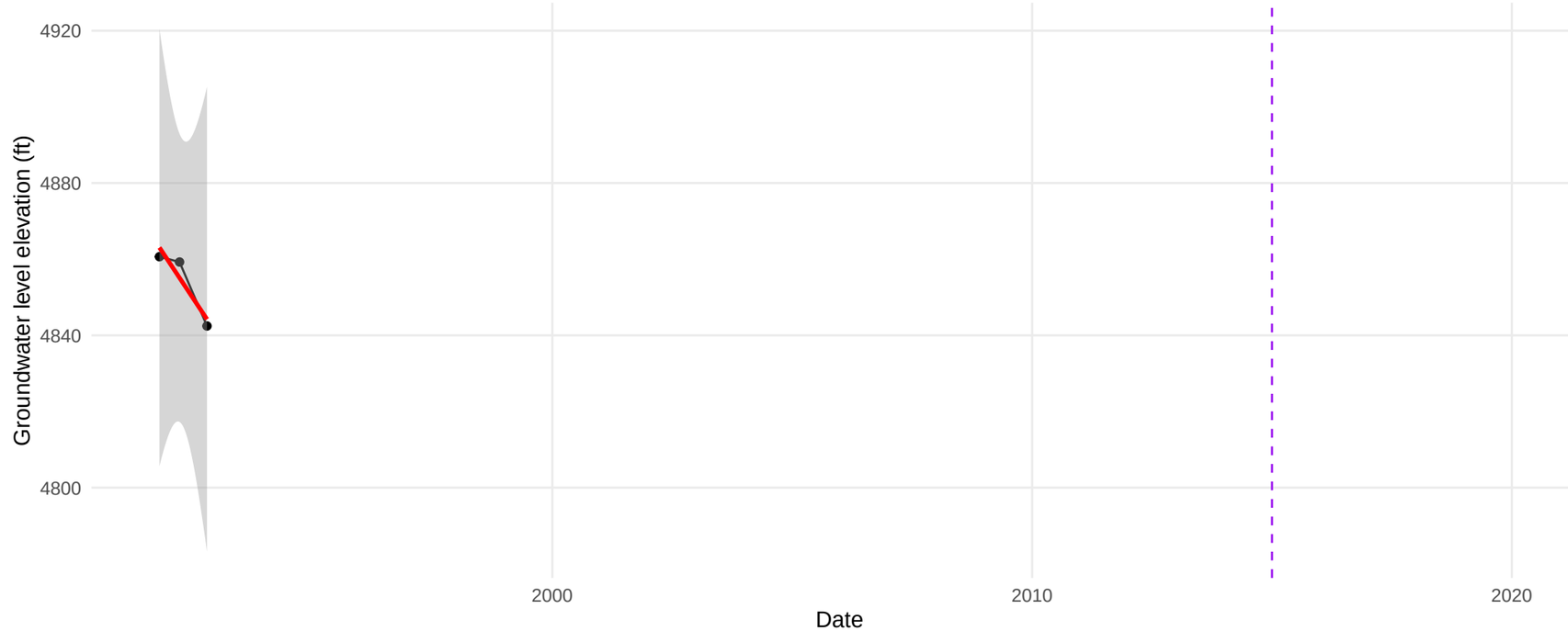

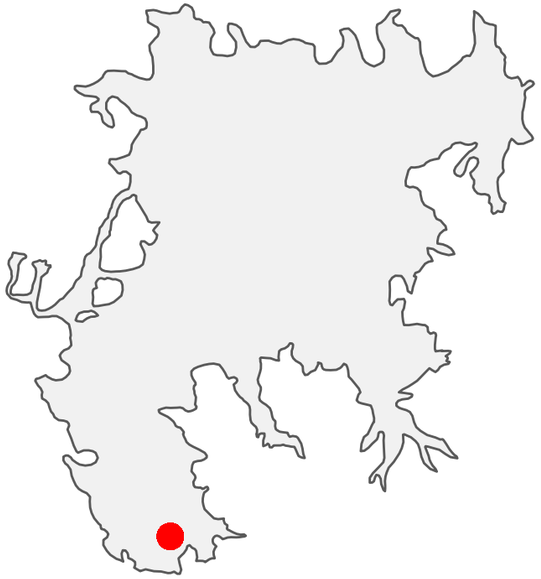

(39.57989, −120.3701)

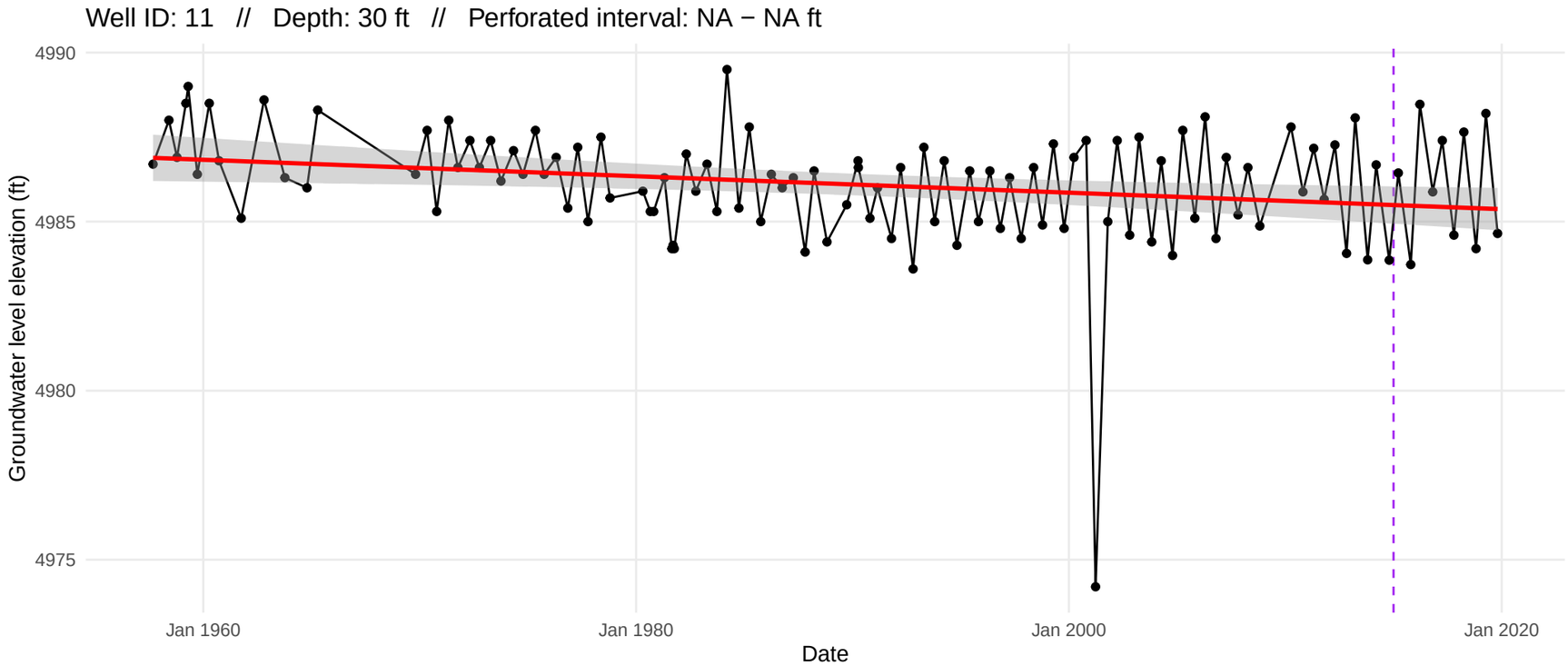

Well ID: 112 // Depth: 600 ft // Perforated interval: NA − NA ft

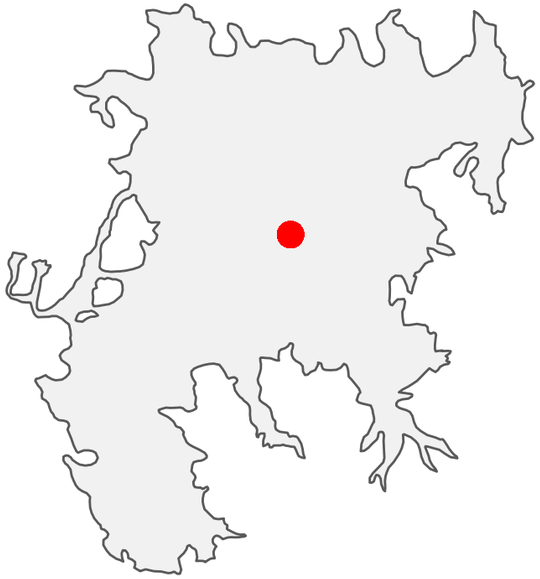

(39.7403, −120.287)

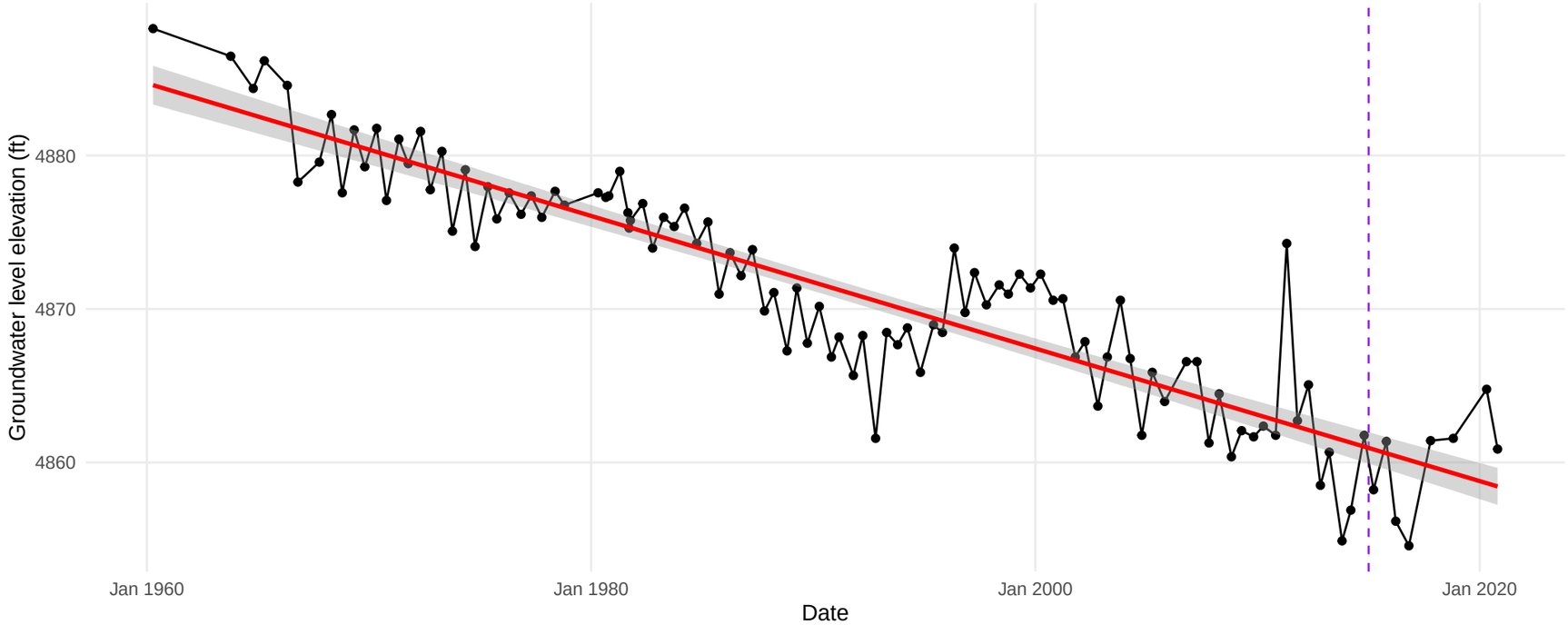

Well ID: 114 // Depth: NA ft // Perforated interval: NA − NA ft

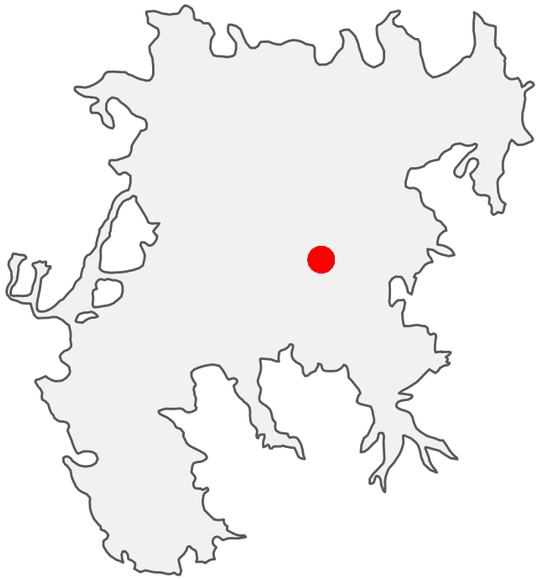

(39.7275, −120.2658)

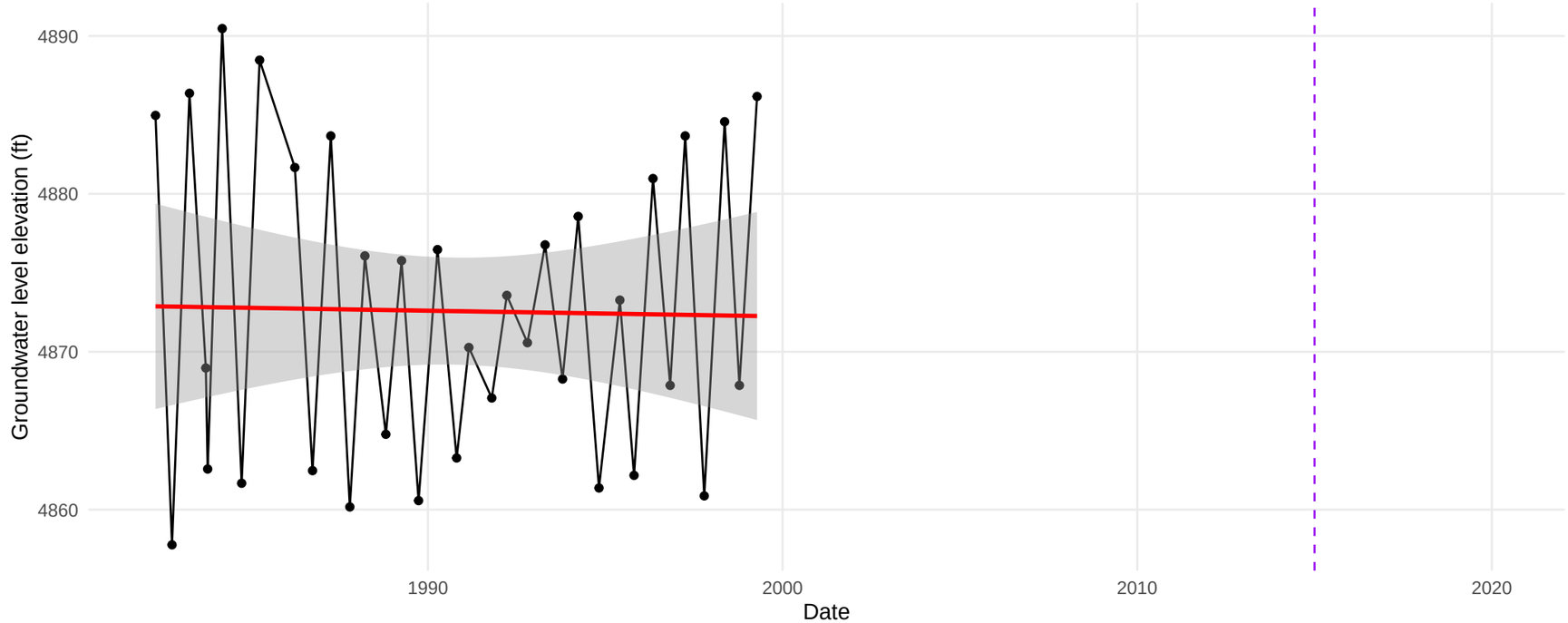

Well ID: 116 // Depth: 735 ft // Perforated interval: 216 − 447 ft

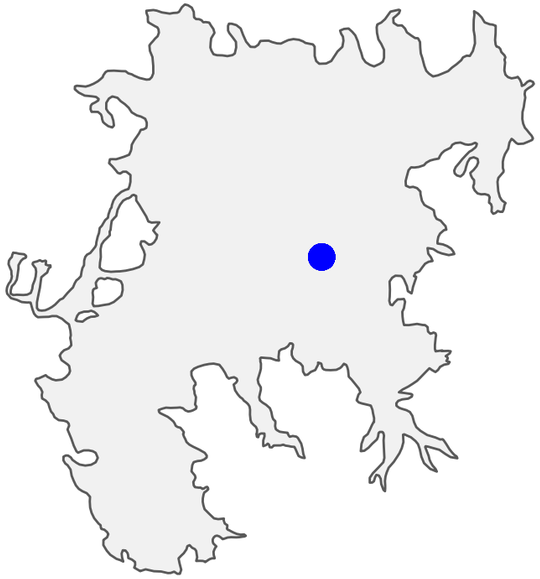

(39.7284, −120.2655)

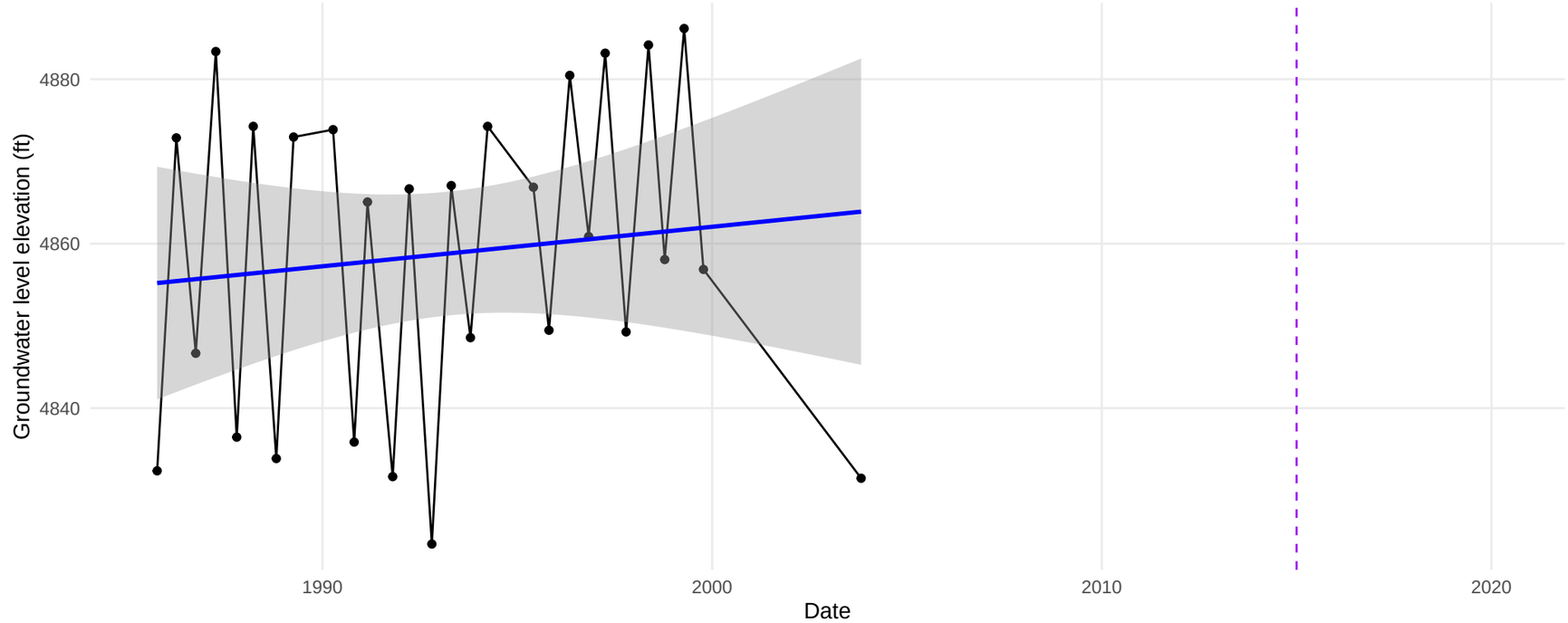

Well ID: 118 // Depth: NA ft // Perforated interval: NA − NA ft

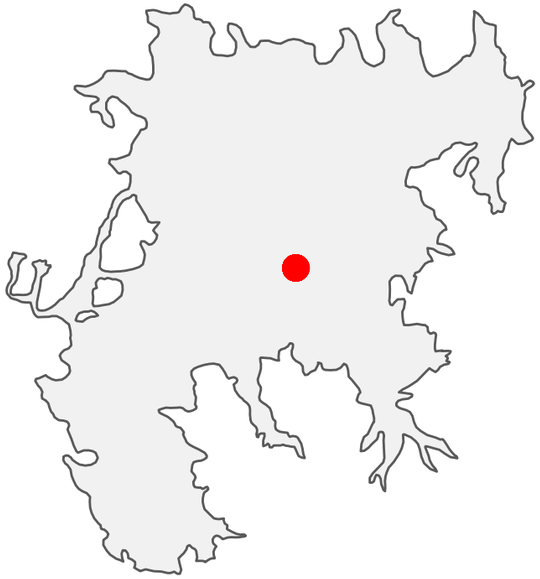

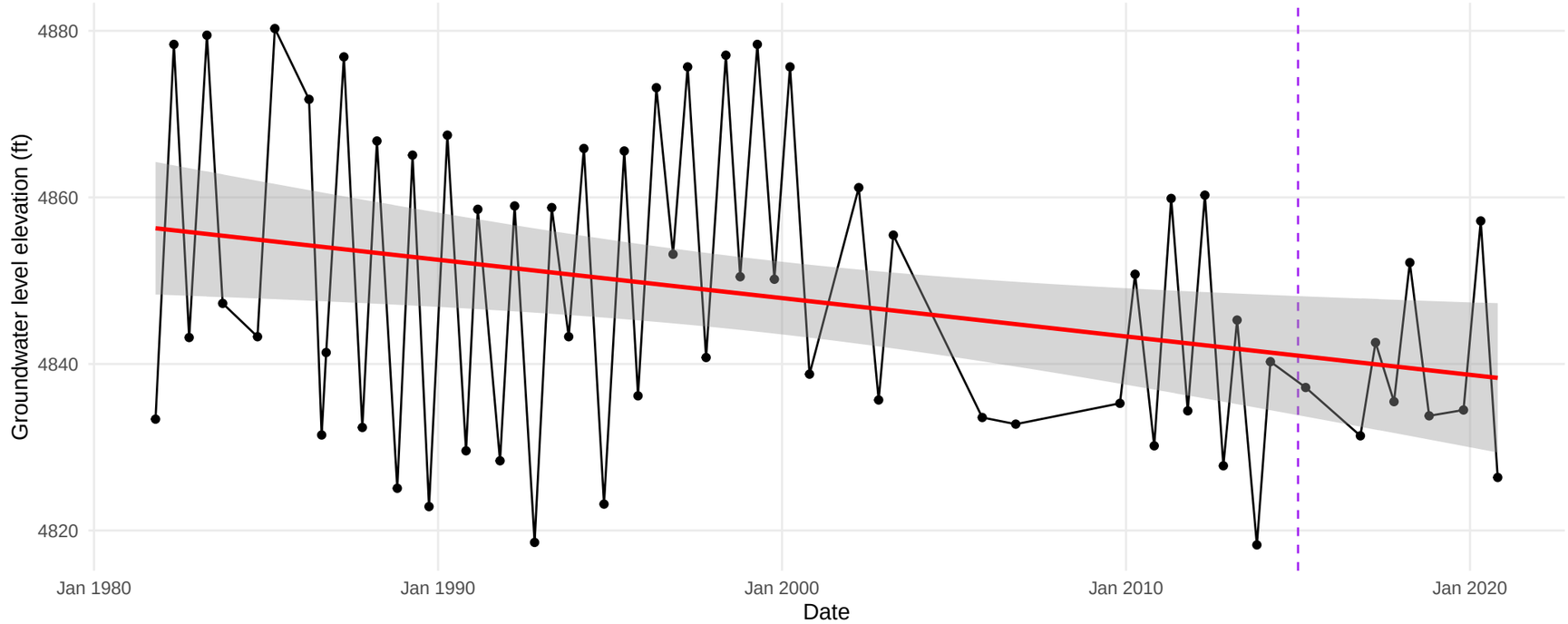

(39.7225702, −120.283412)

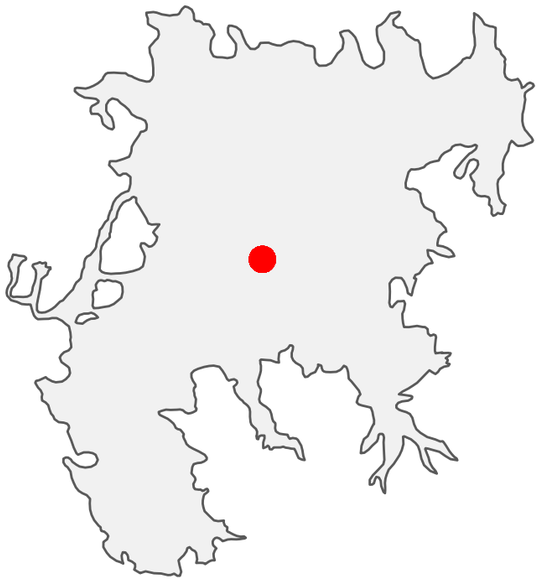

(39.7282, −120.3065)

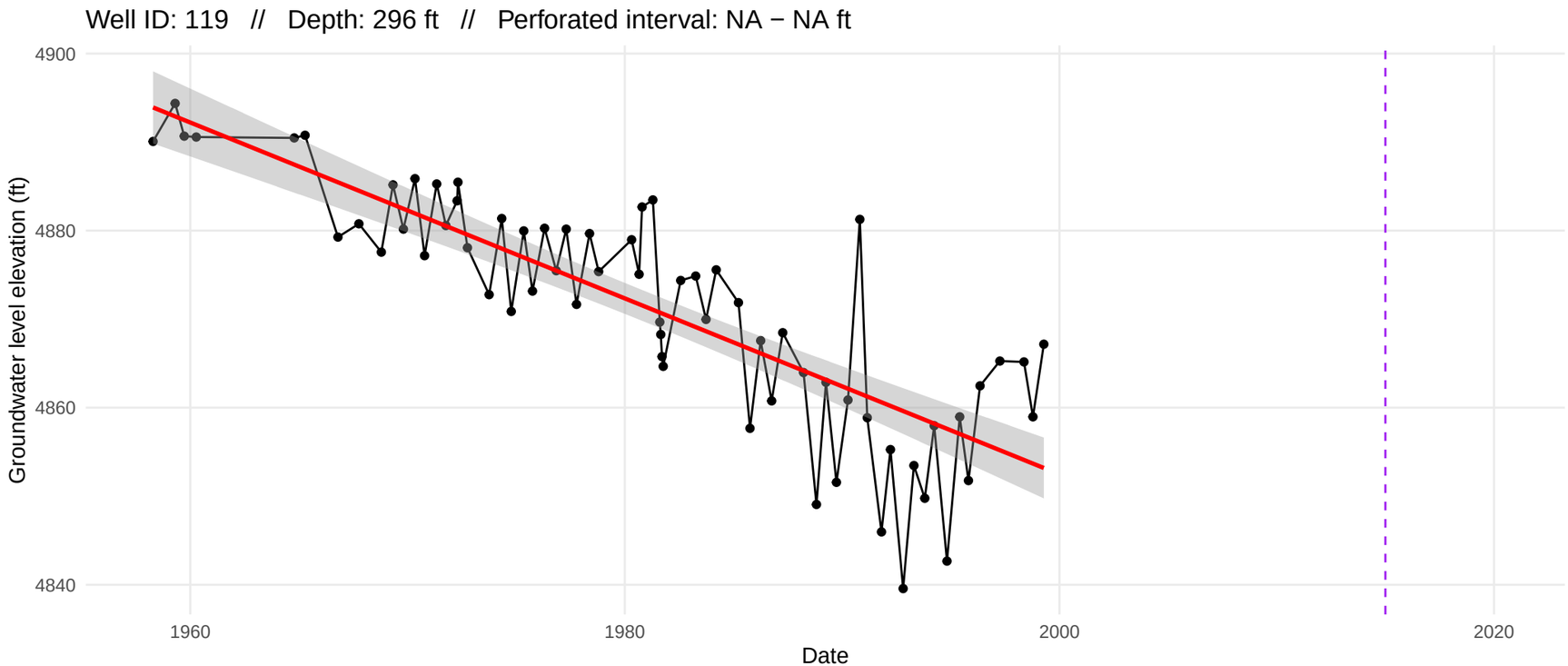

Well ID: 12 // Depth: 40 ft // Perforated interval: NA − NA ft

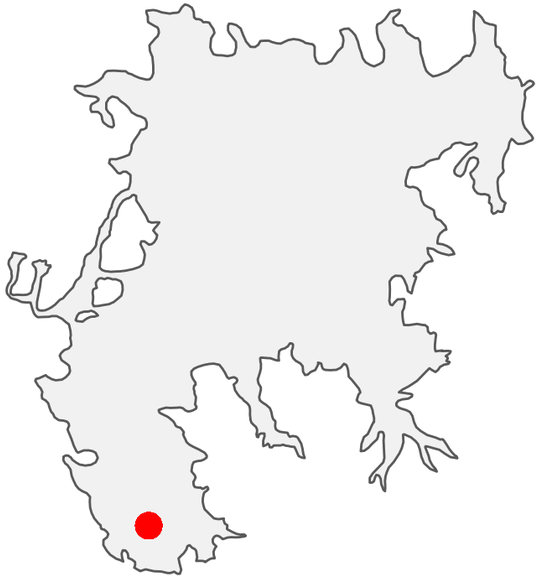

(39.5856, −120.385012)

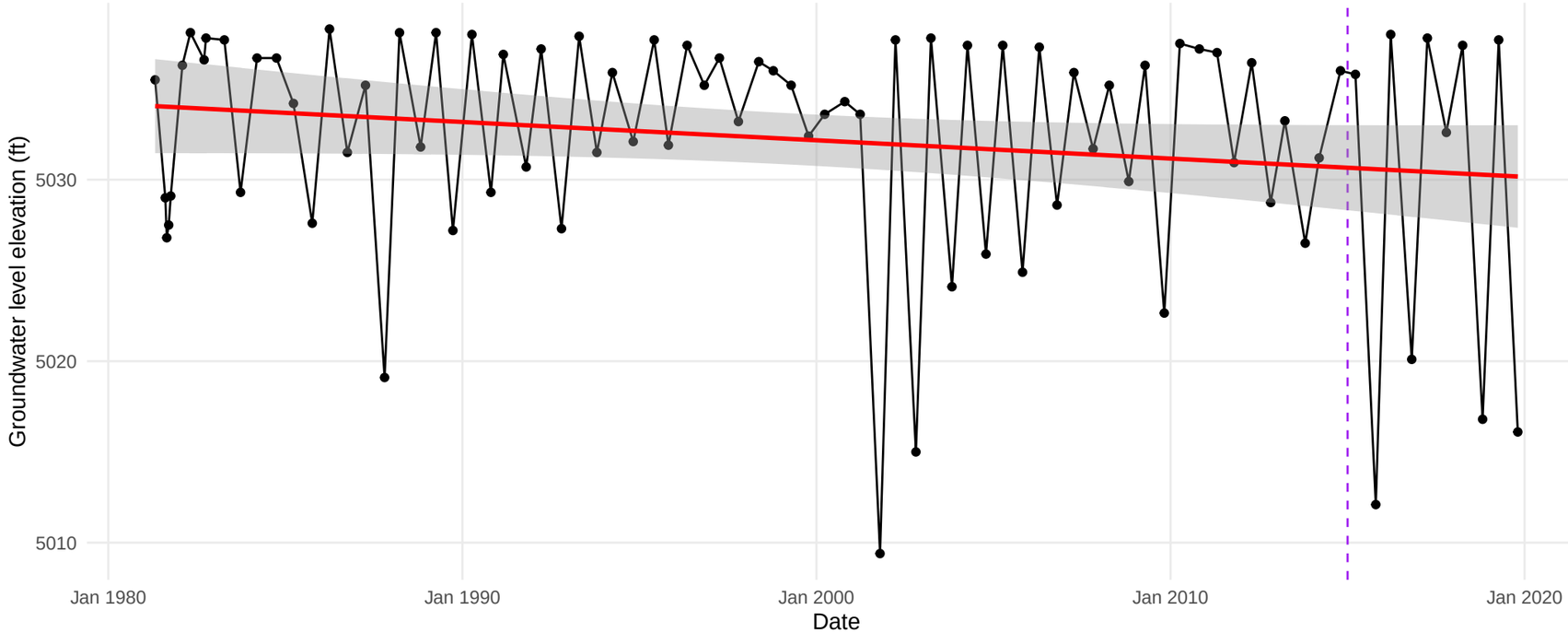

Well ID: 121 // Depth: 863 ft // Perforated interval: NA − NA ft

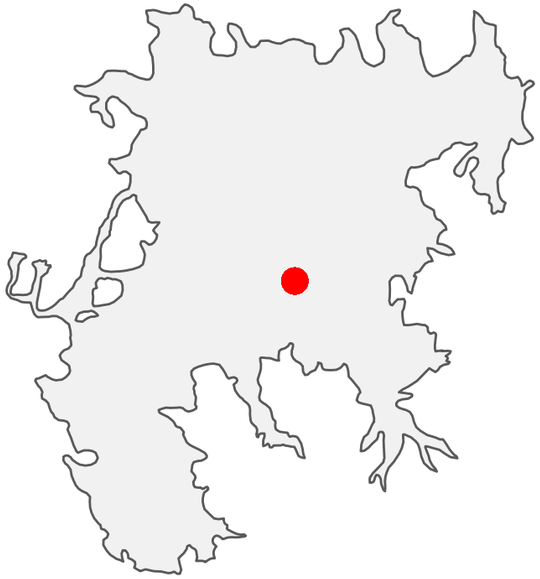

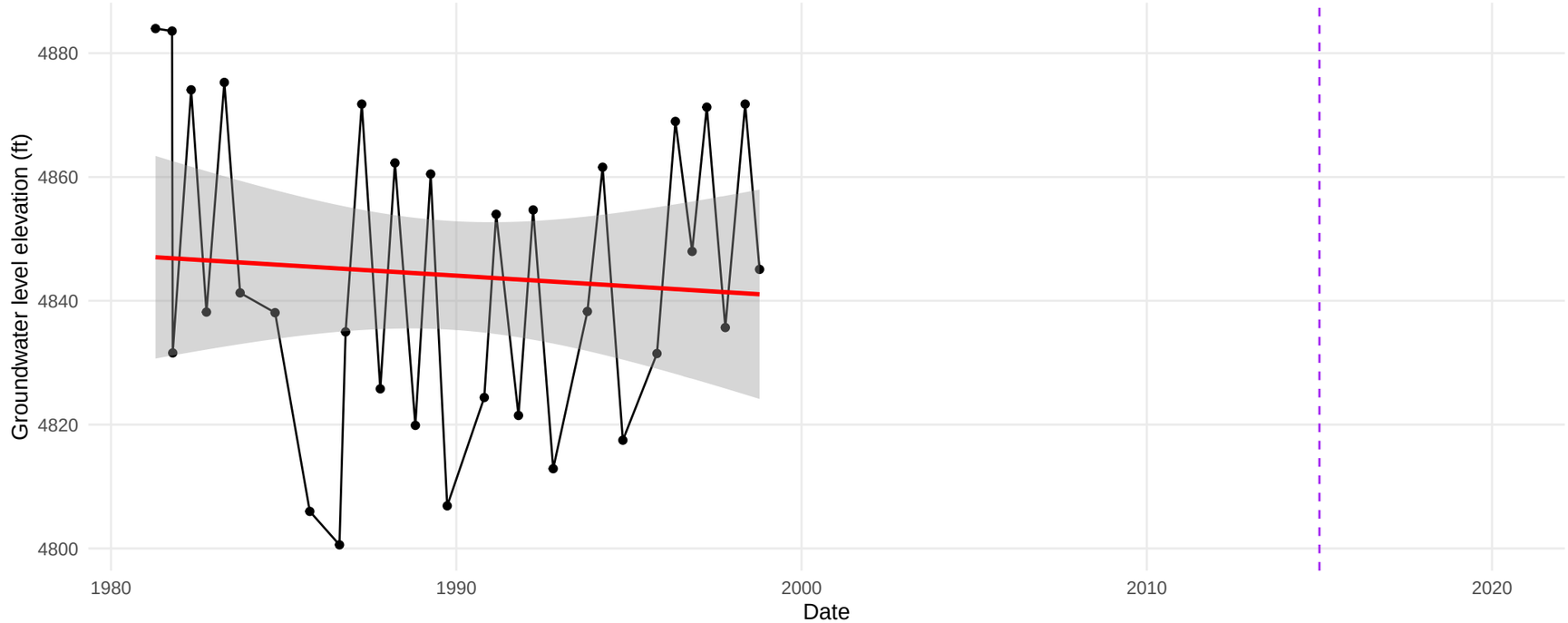

(39.7156314, −120.284081)

Well ID: 122 // Depth: NA ft // Perforated interval: NA − NA ft

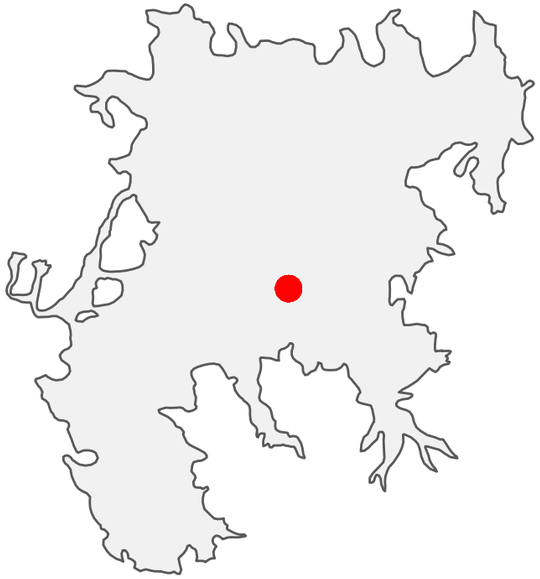

(39.7116, −120.2884)

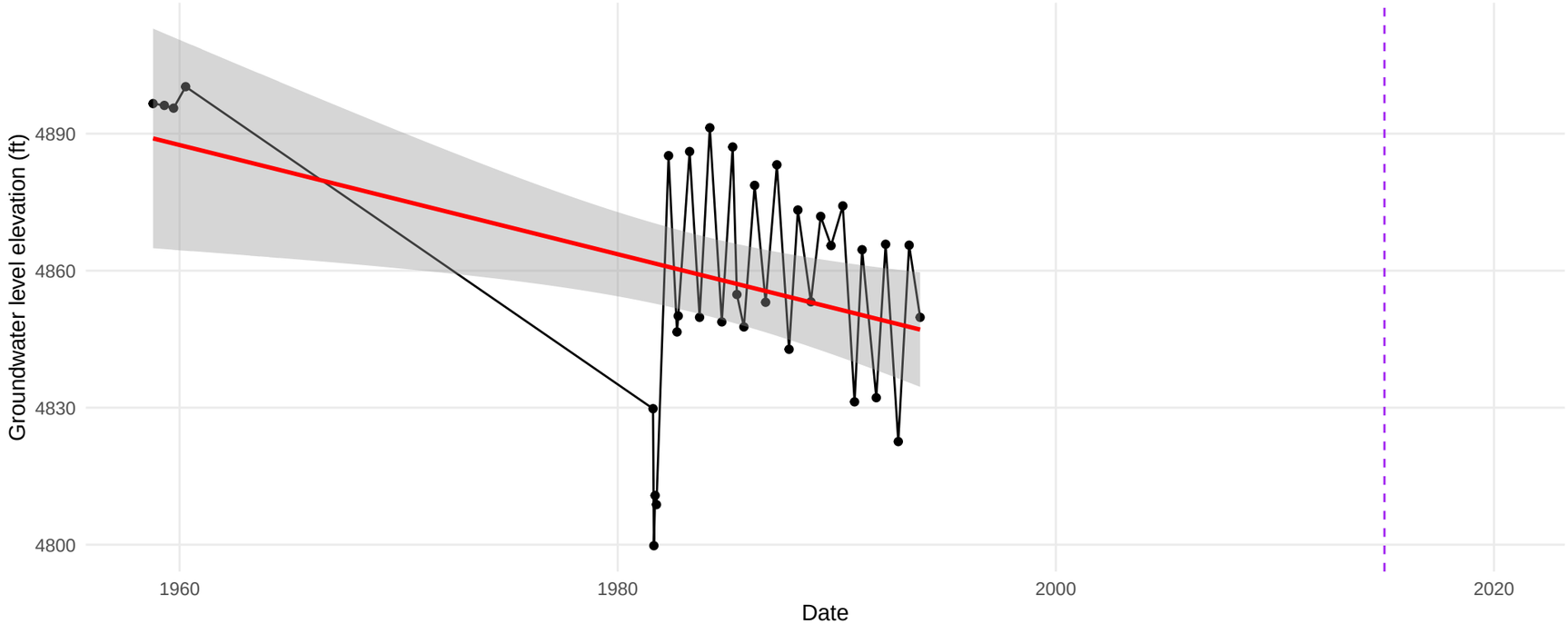

Well ID: 123 // Depth: NA ft // Perforated interval: NA − NA ft

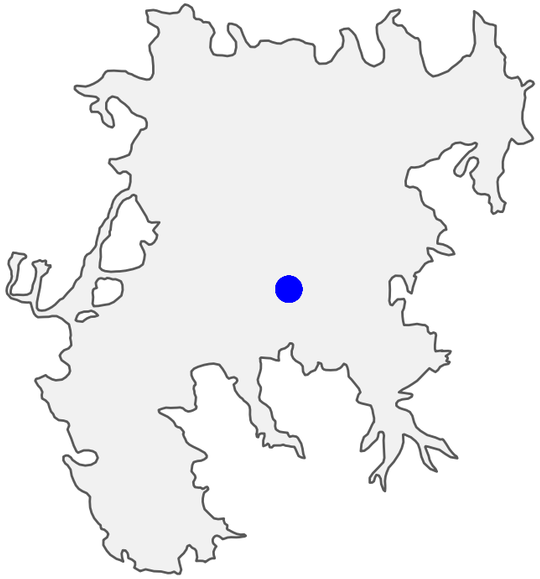

(39.7113, −120.2882)

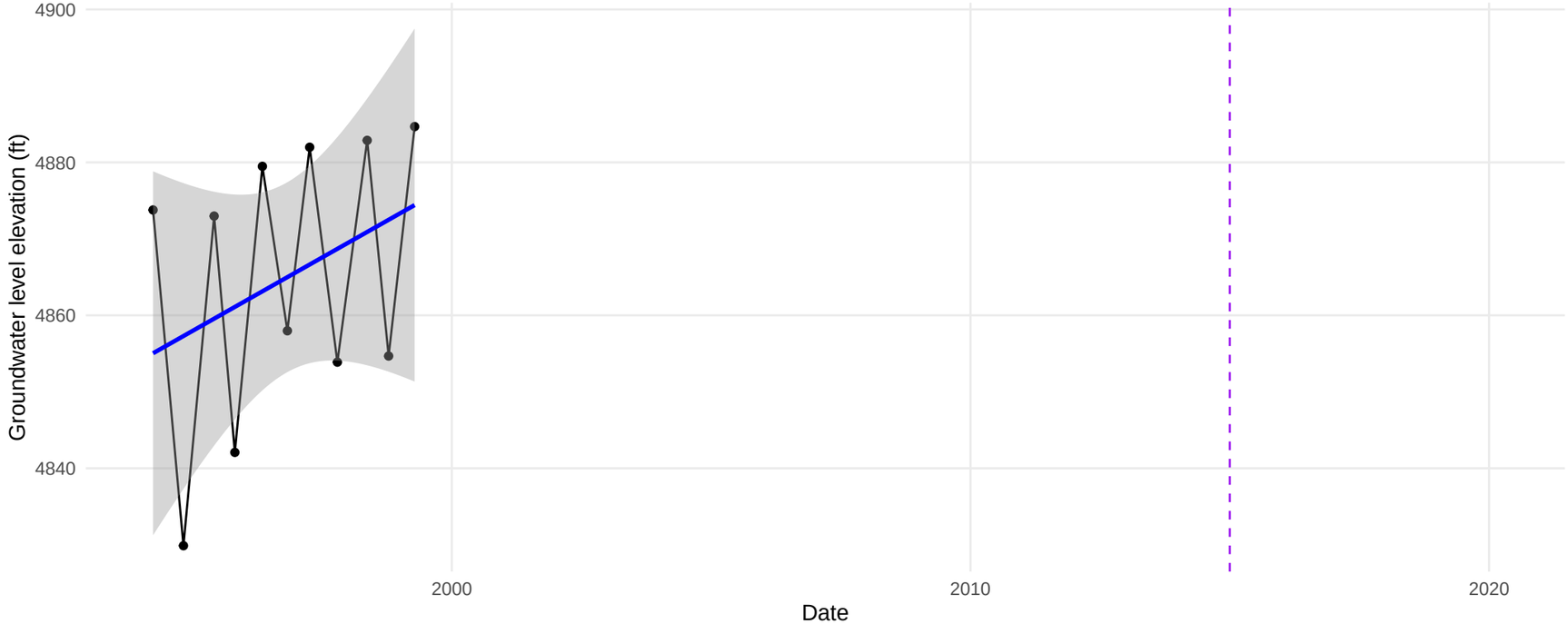

Well ID: 124 // Depth: 480 ft // Perforated interval: NA − NA ft

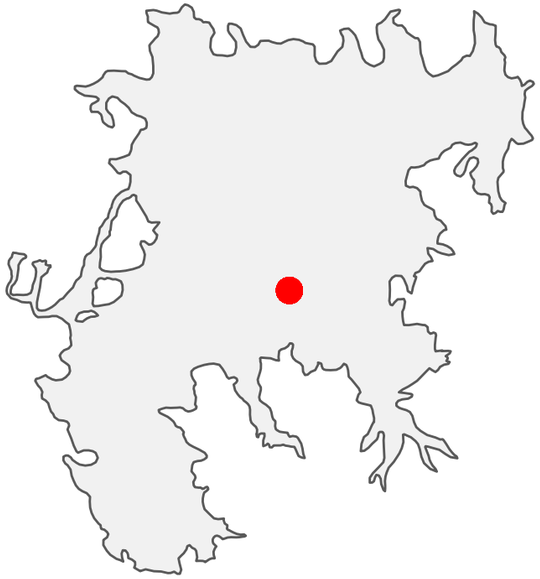

(39.710592, −120.287832)

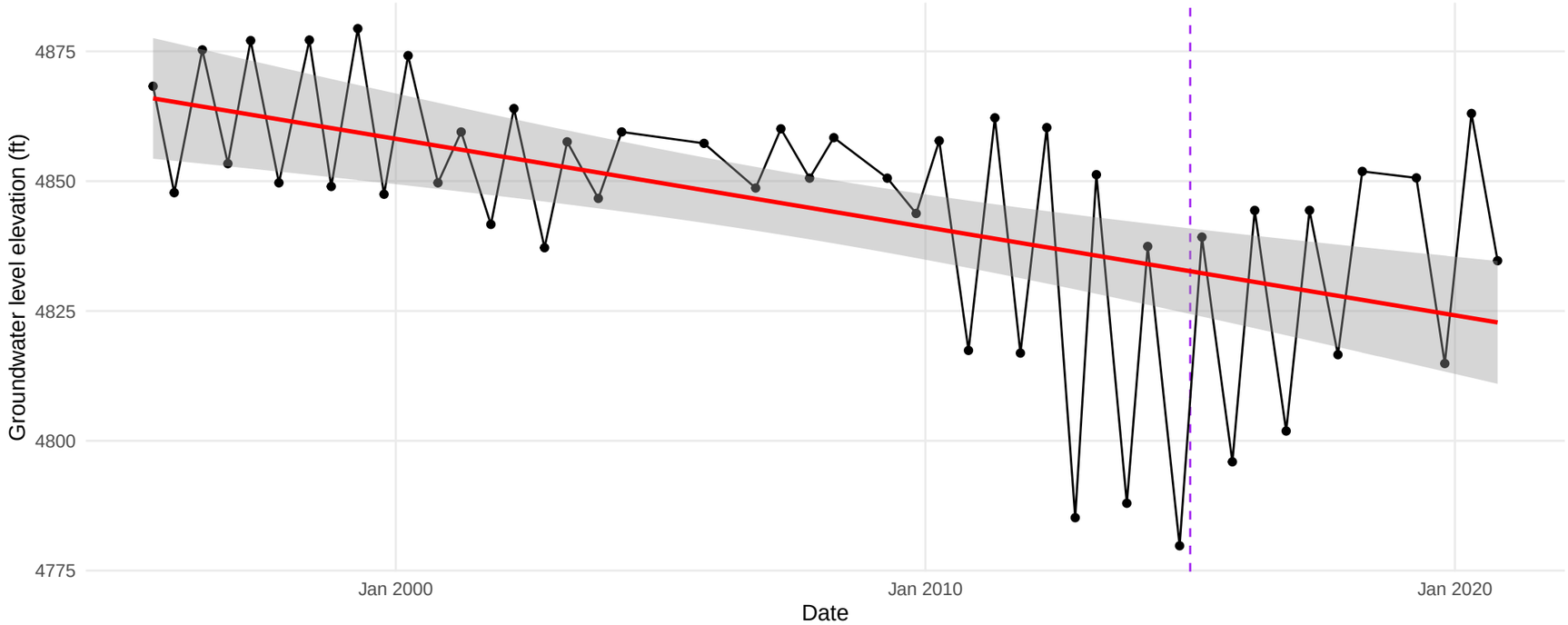

Well ID: 127 // Depth: 462 ft // Perforated interval: NA − NA ft

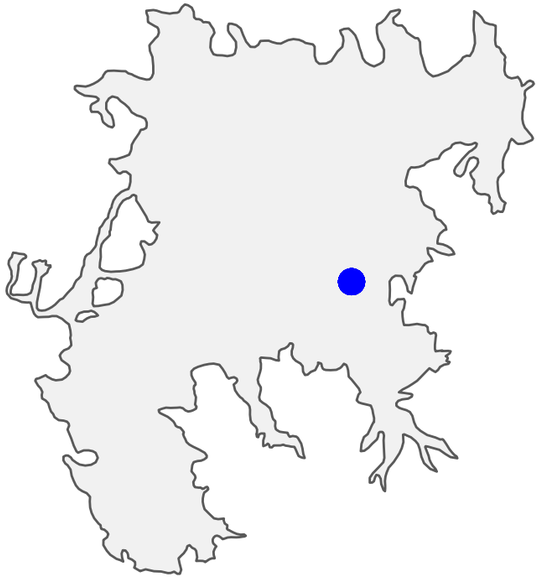

(39.7152477, −120.2448805)

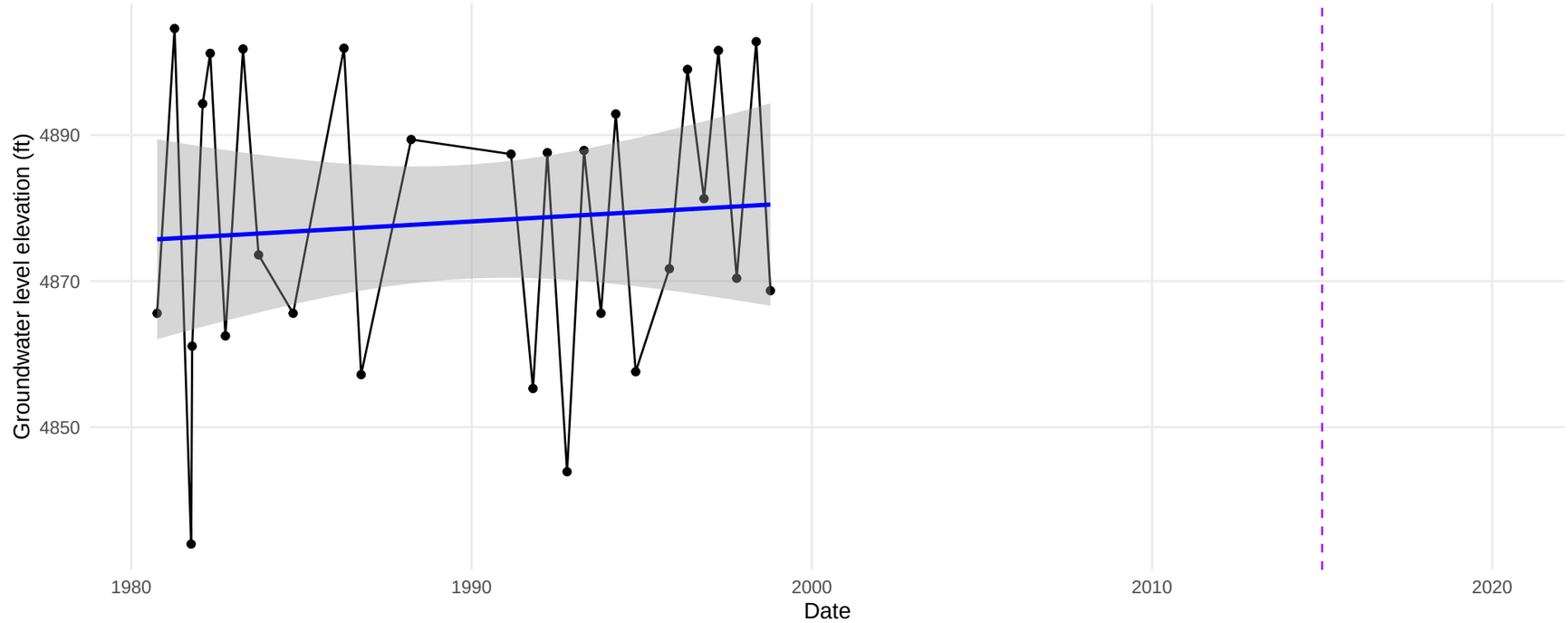

Well ID: 128 // Depth: 775 ft // Perforated interval: NA − NA ft

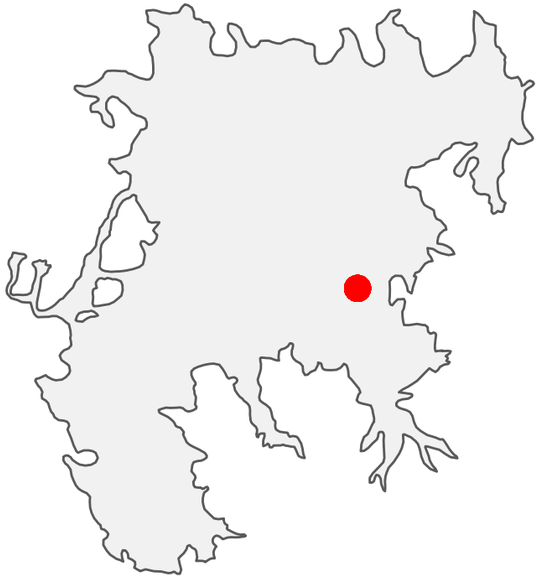

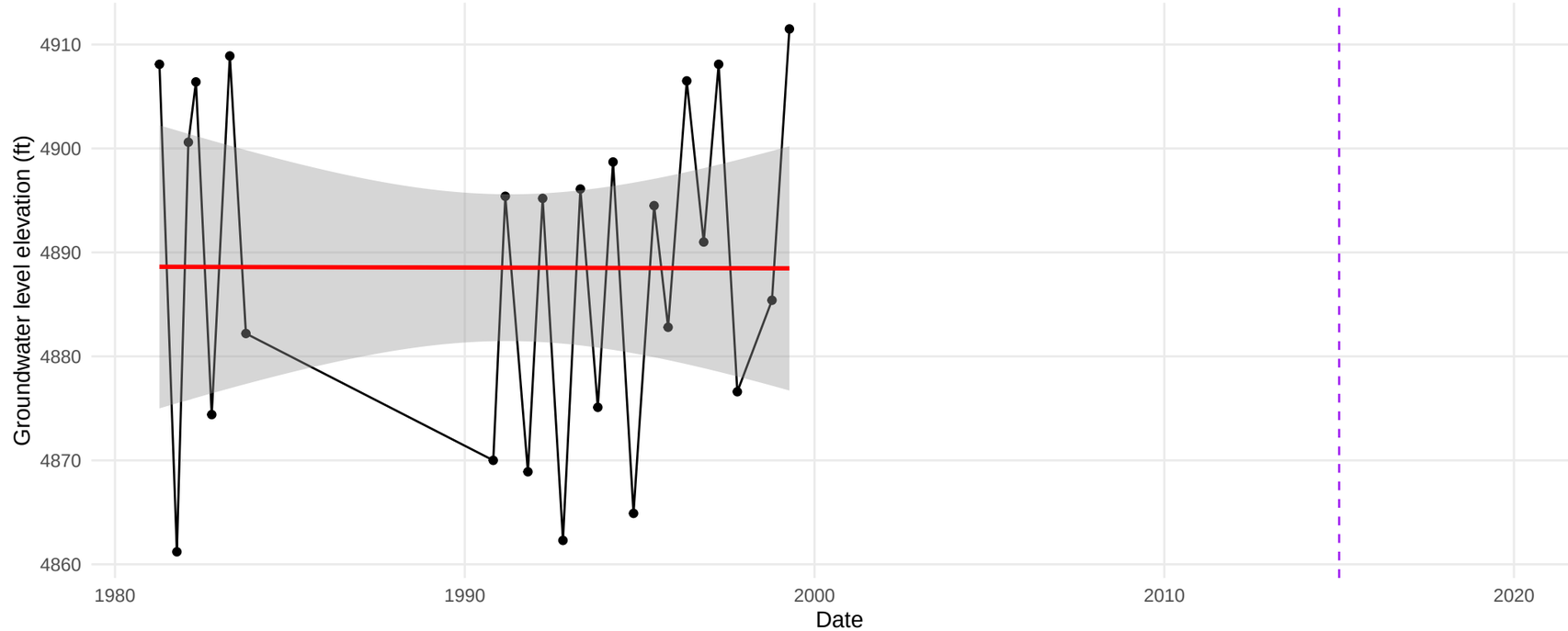

(39.7117078, −120.2407292)

Well ID: 129 // Depth: 803 ft // Perforated interval: 268 − 792 ft

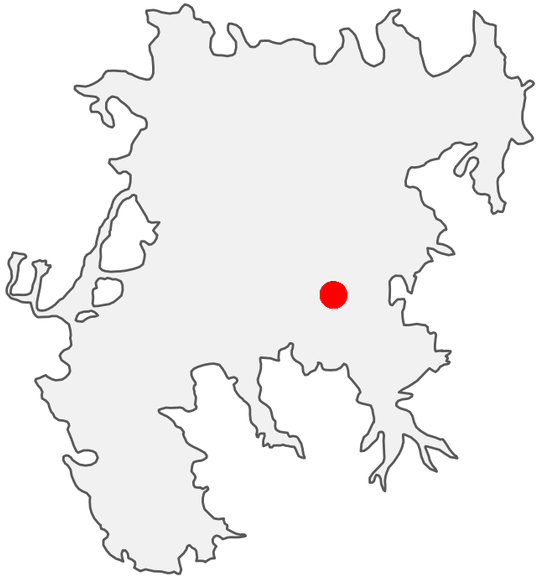

(39.7082302, −120.2574295)

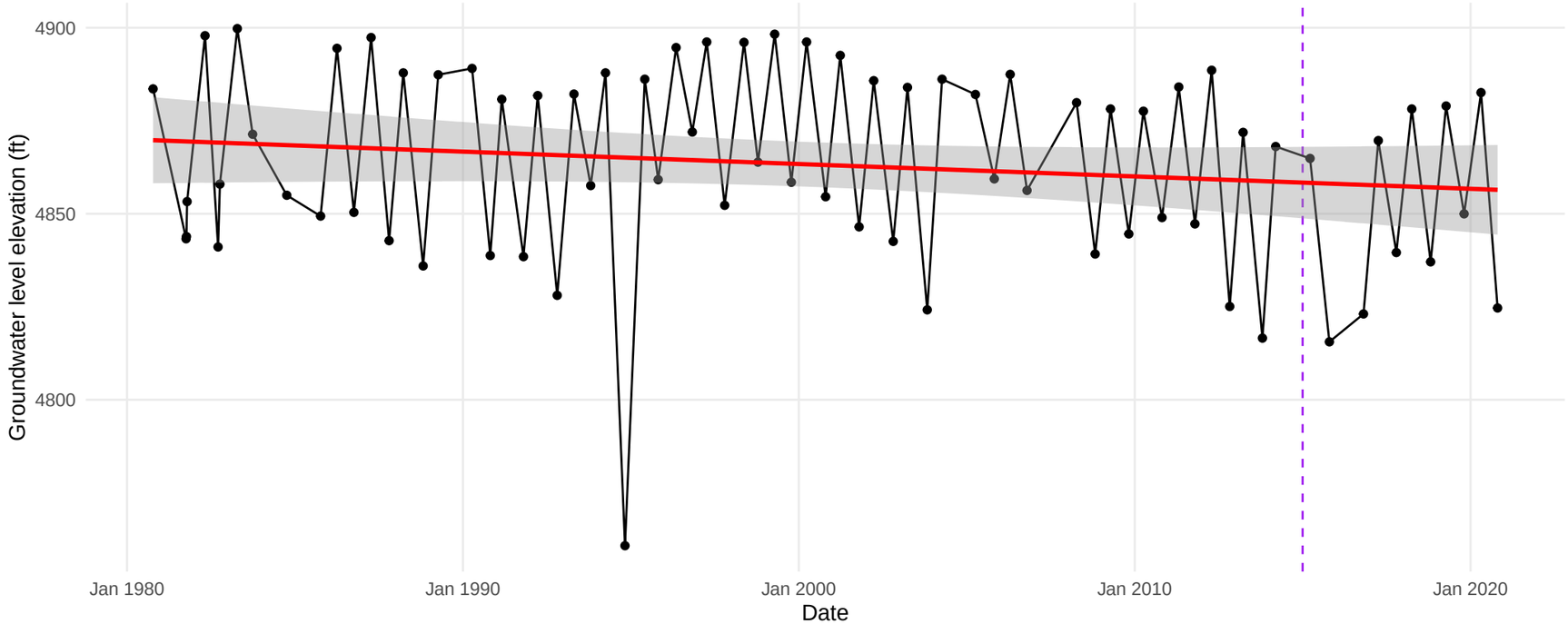

Well ID: 130 // Depth: 426 ft // Perforated interval: 150 − 420 ft

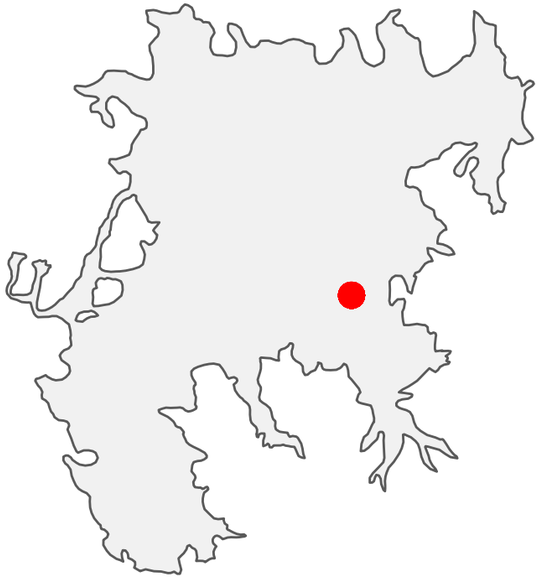

(39.7080322, −120.2448878)

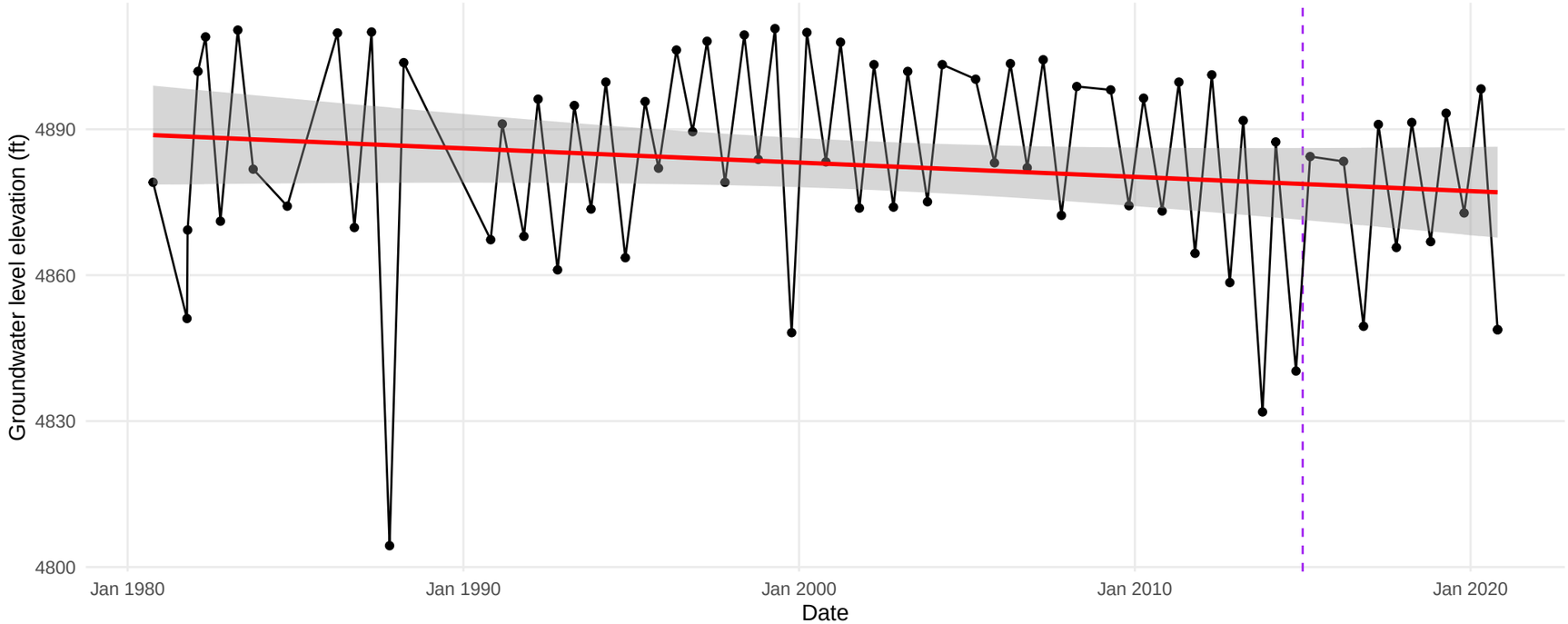

Well ID: 131 // Depth: 130 ft // Perforated interval: NA − NA ft

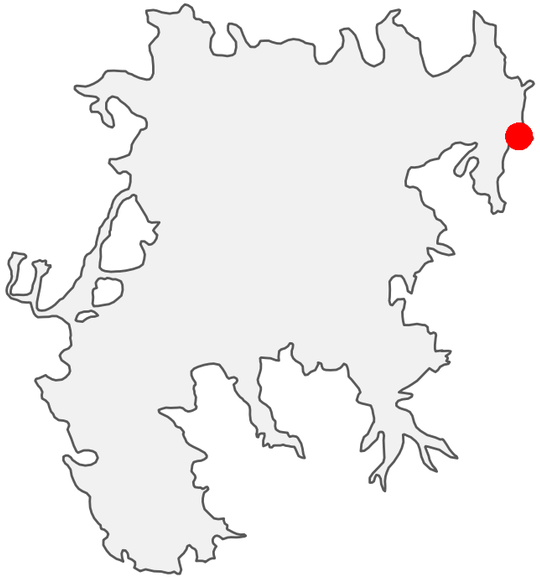

(39.7924719, −120.129188)

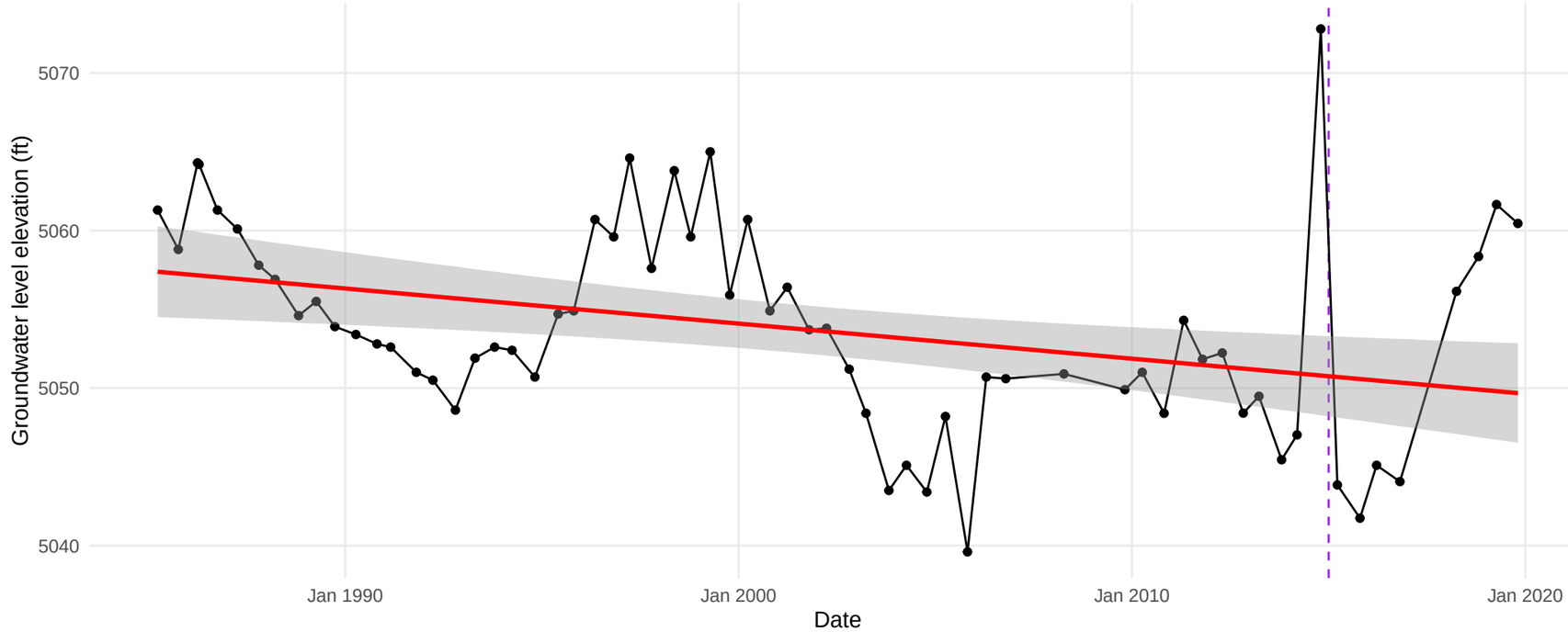

Well ID: 132 // Depth: 251 ft // Perforated interval: NA − NA ft

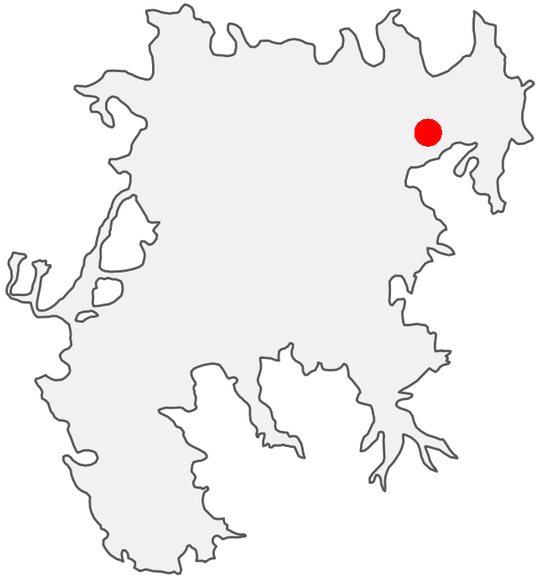

(39.7945, −120.192)

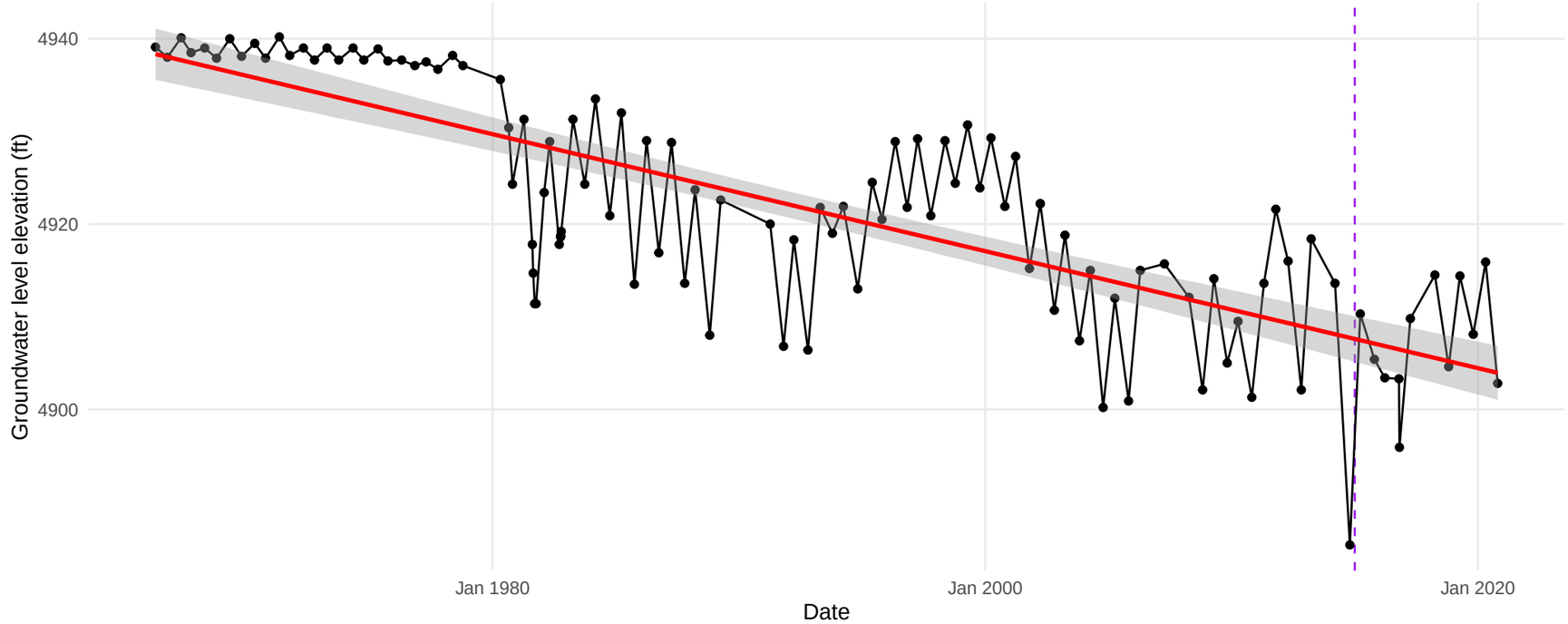

Well ID: 136 // Depth: 820 ft // Perforated interval: 589 − 816 ft

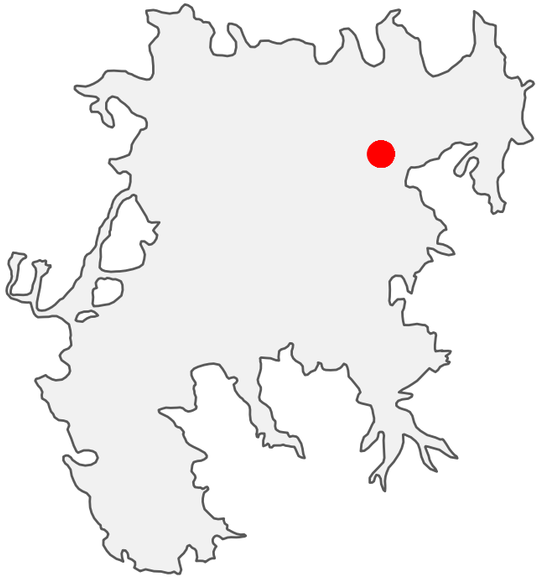

(39.7830967, −120.2244273)

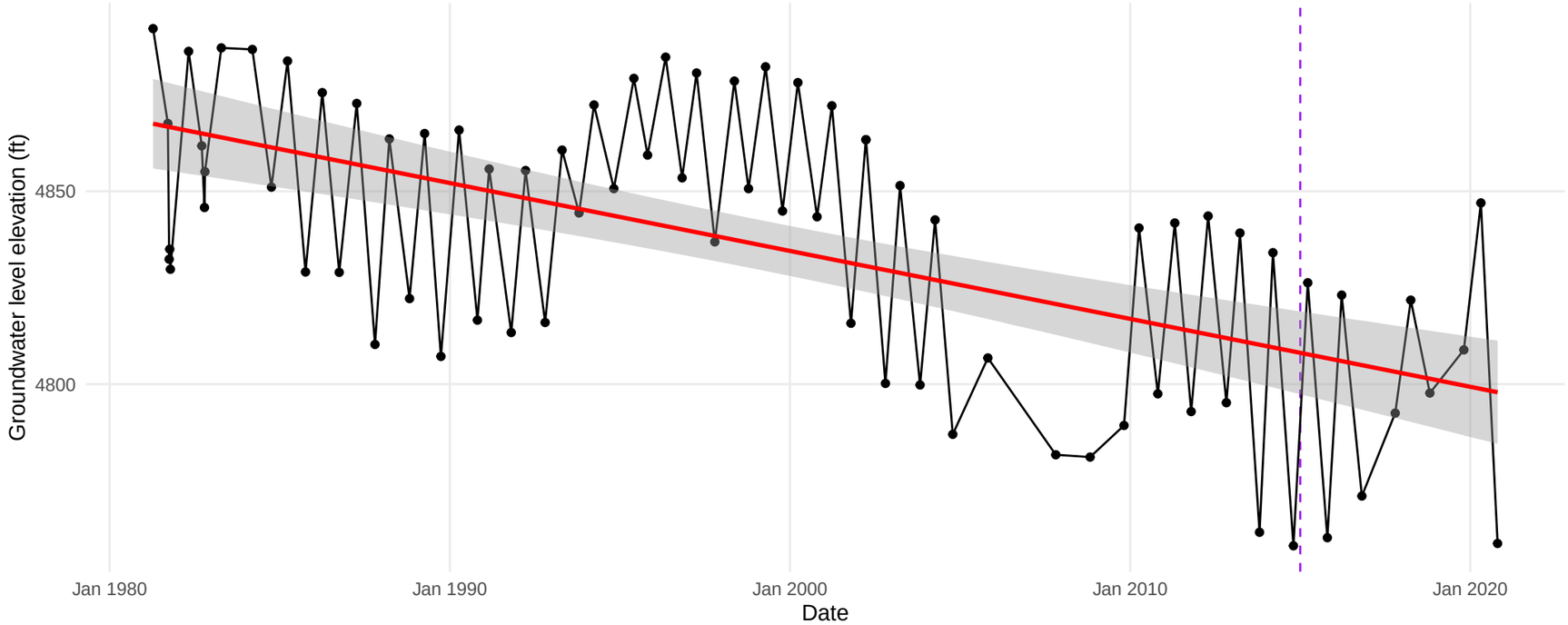

Well ID: 137 // Depth: 810 ft // Perforated interval: 578 − 781 ft

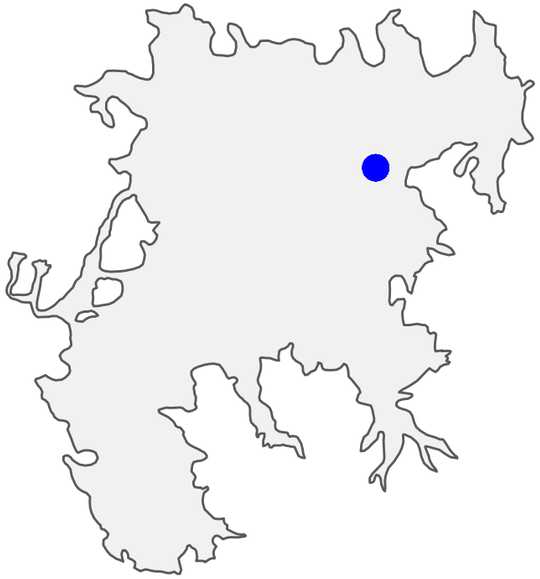

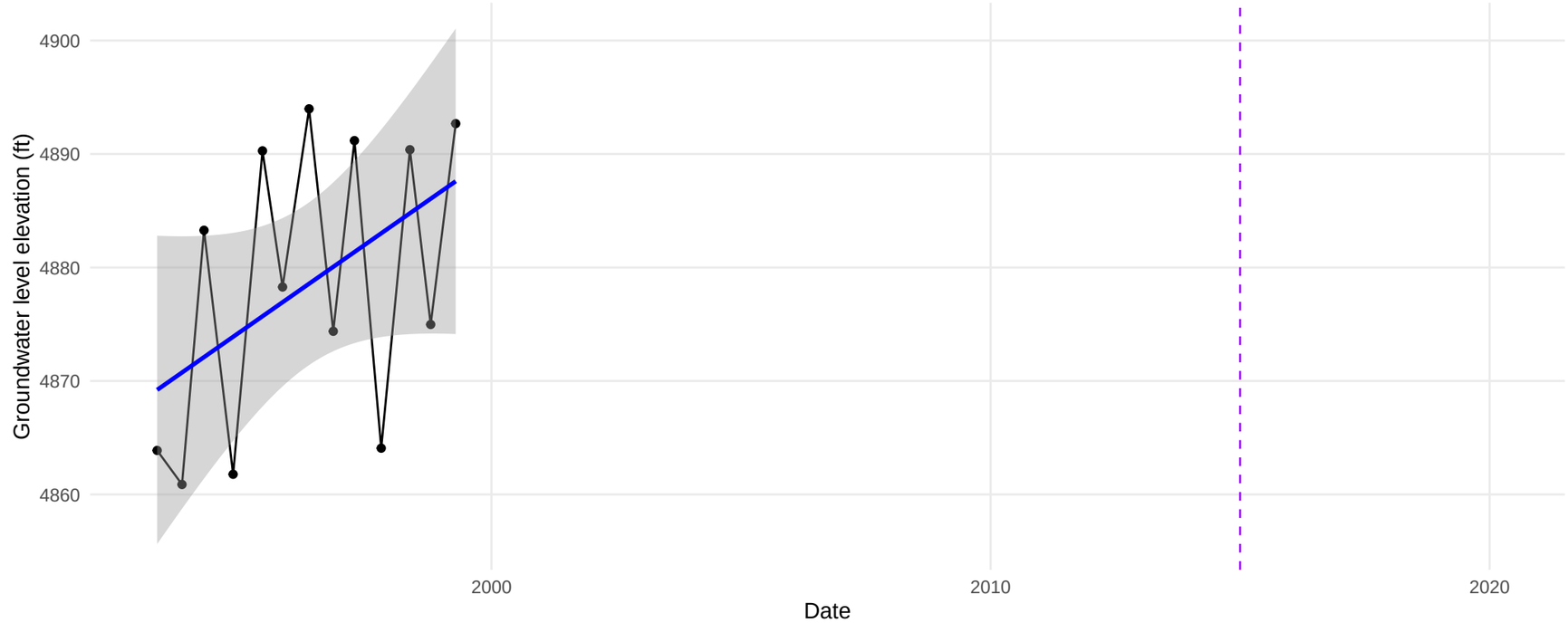

(39.7758005, −120.2282113)

Well ID: 138 // Depth: 615 ft // Perforated interval: 170 − 385 ft

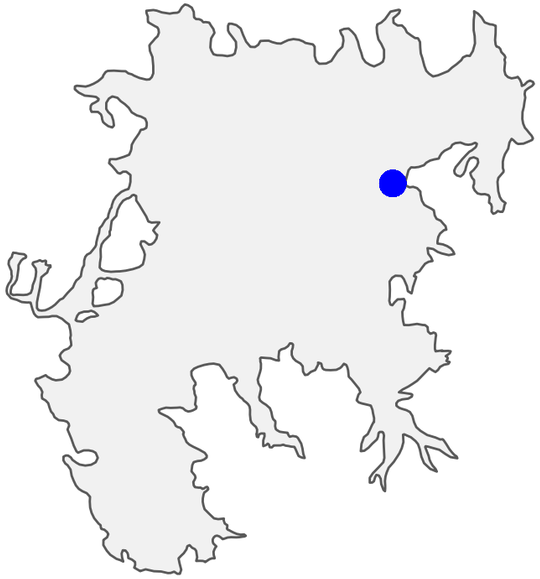

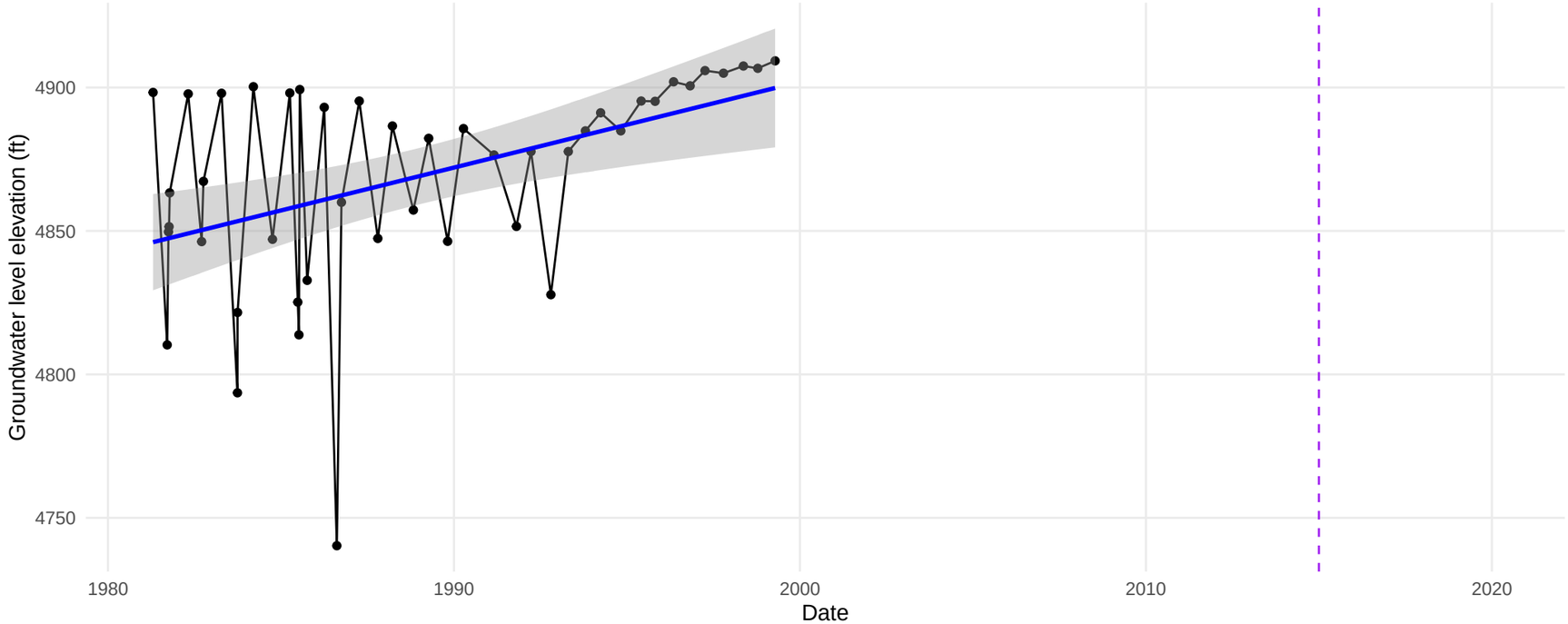

(39.7674917, −120.2164164)

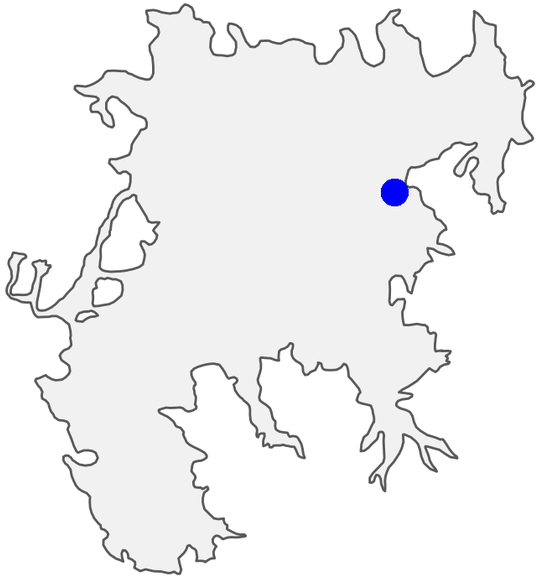

(39.7626759, −120.215091)

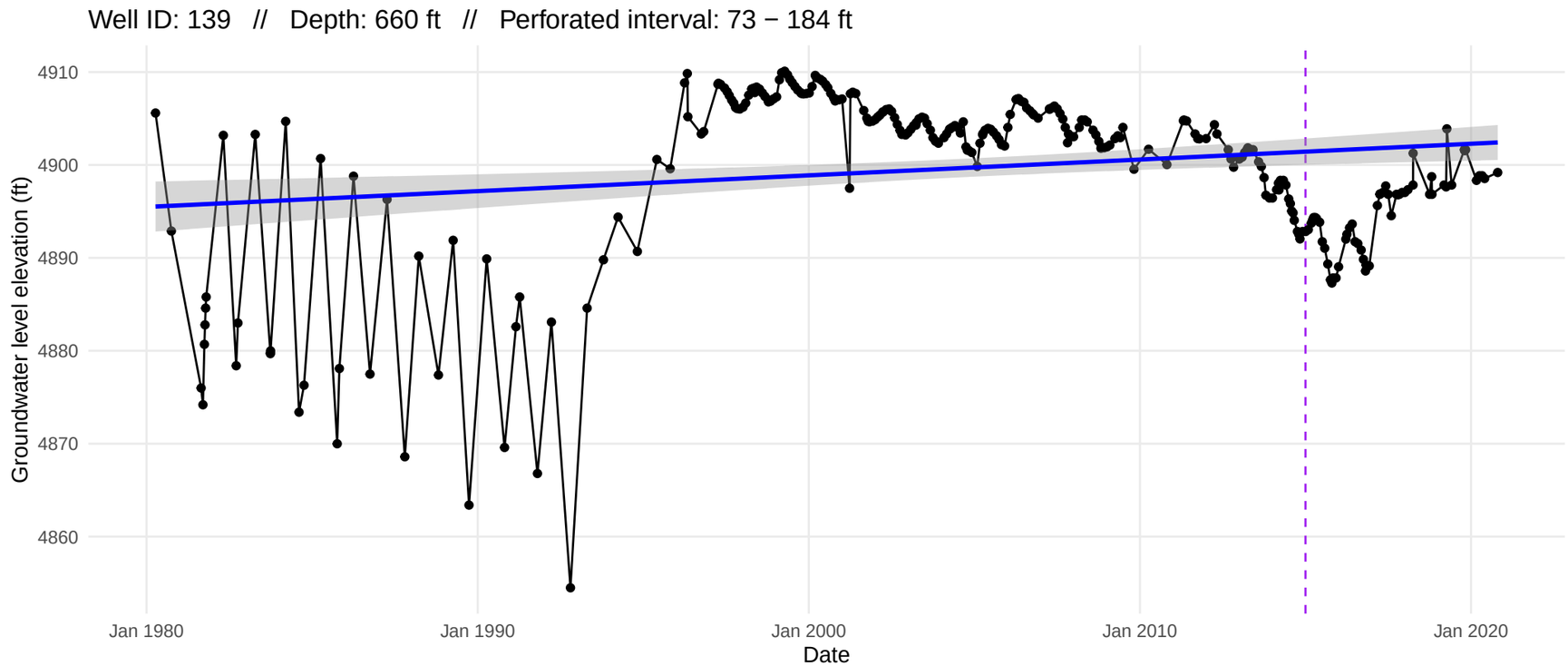

Well ID: 140 // Depth: 810 ft // Perforated interval: NA − NA ft

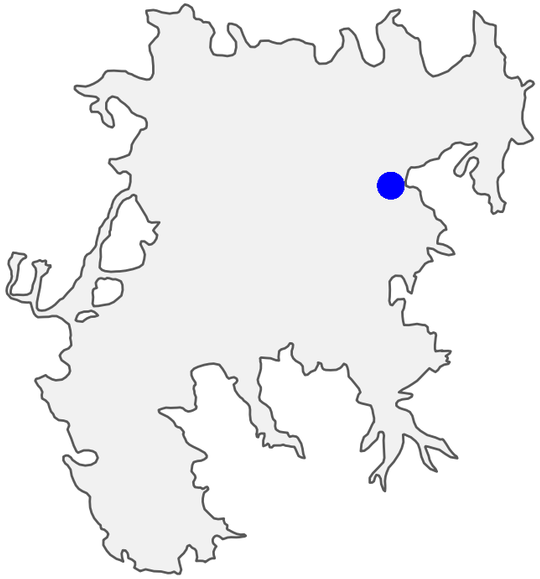

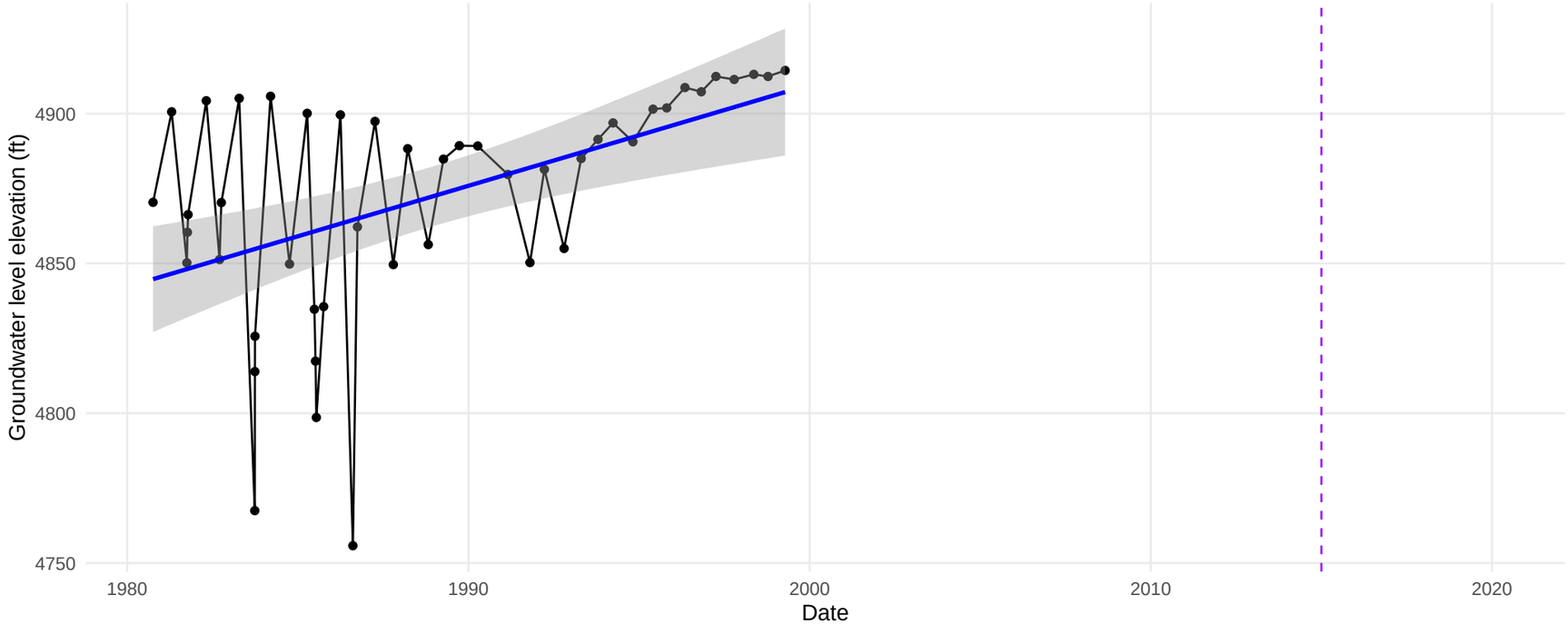

(39.7663072, −120.2177365)

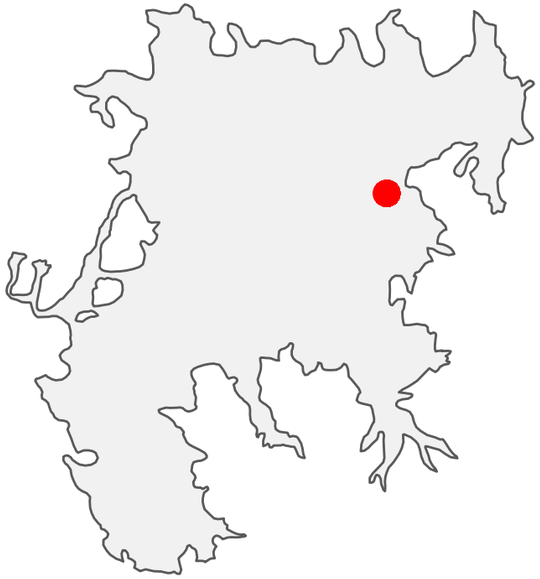

(39.7622, −120.2205)

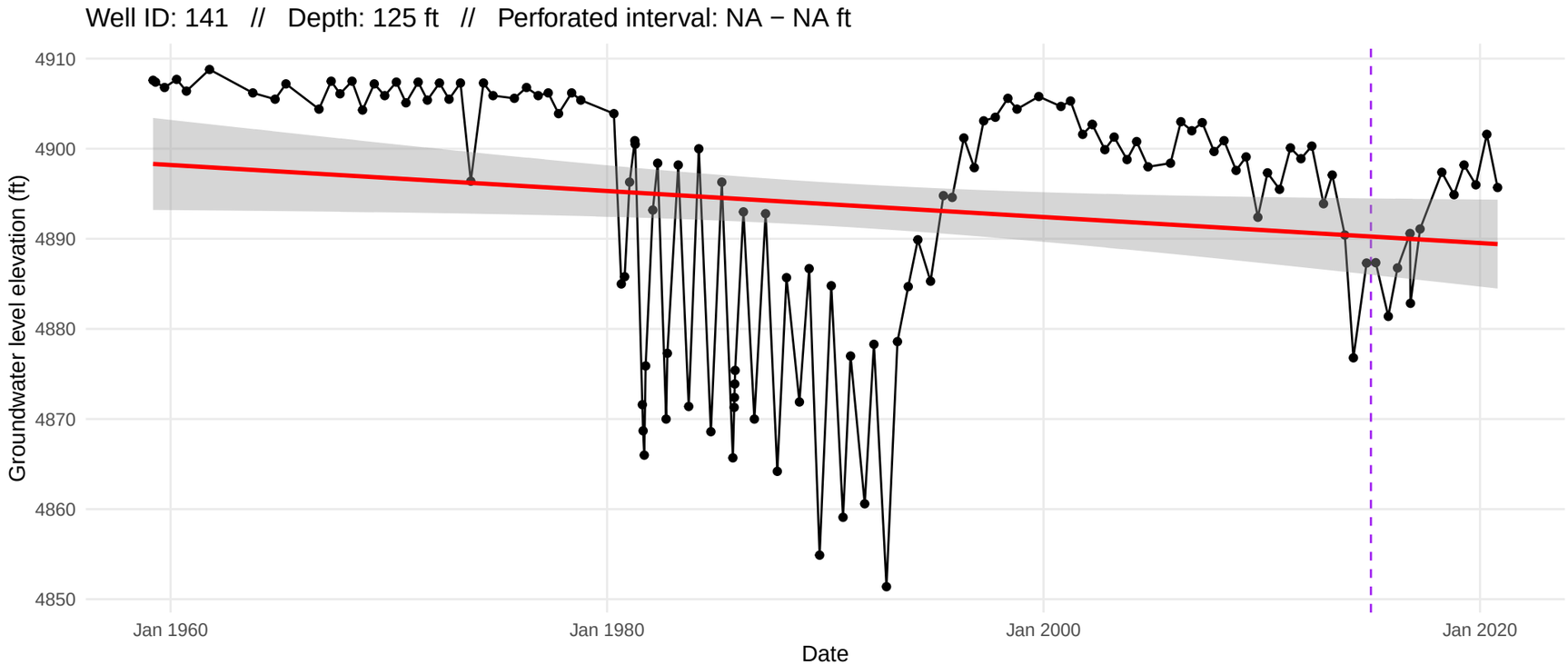

Well ID: 142 // Depth: 550 ft // Perforated interval: NA − NA ft

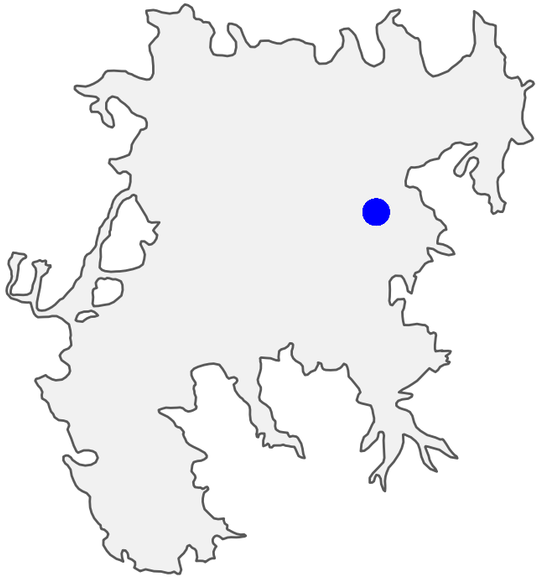

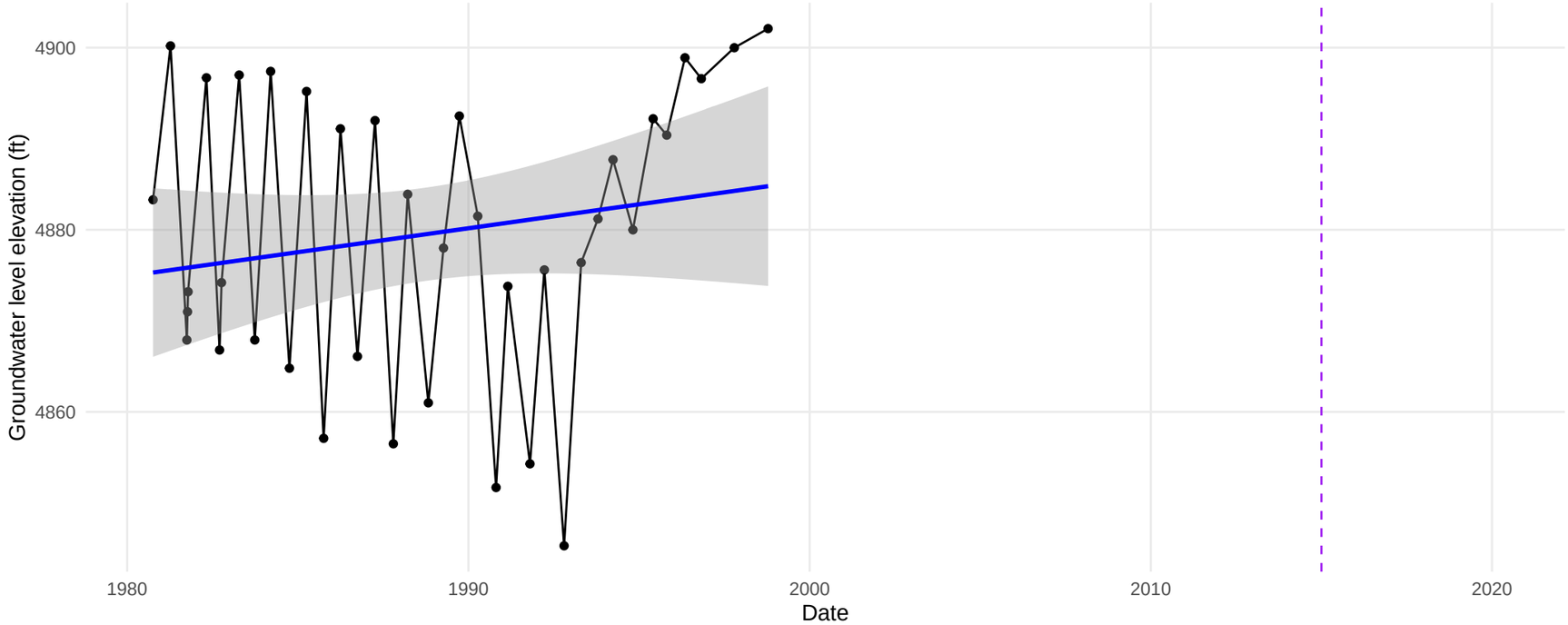

(39.7522451, −120.2278842)

Well ID: 143 // Depth: 500 ft // Perforated interval: 140 − 310 ft

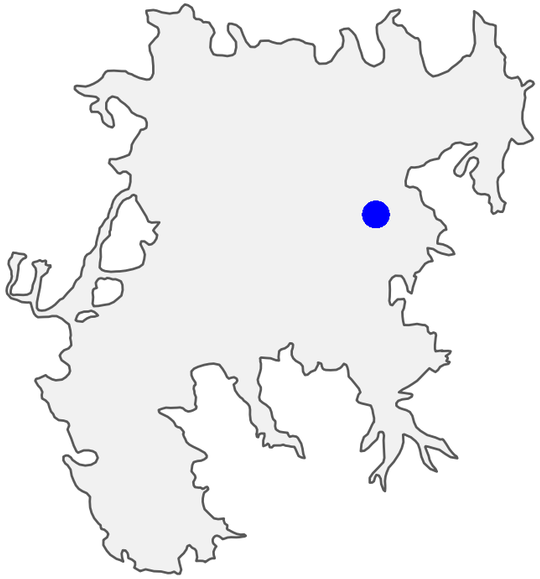

(39.7509883, −120.228063)

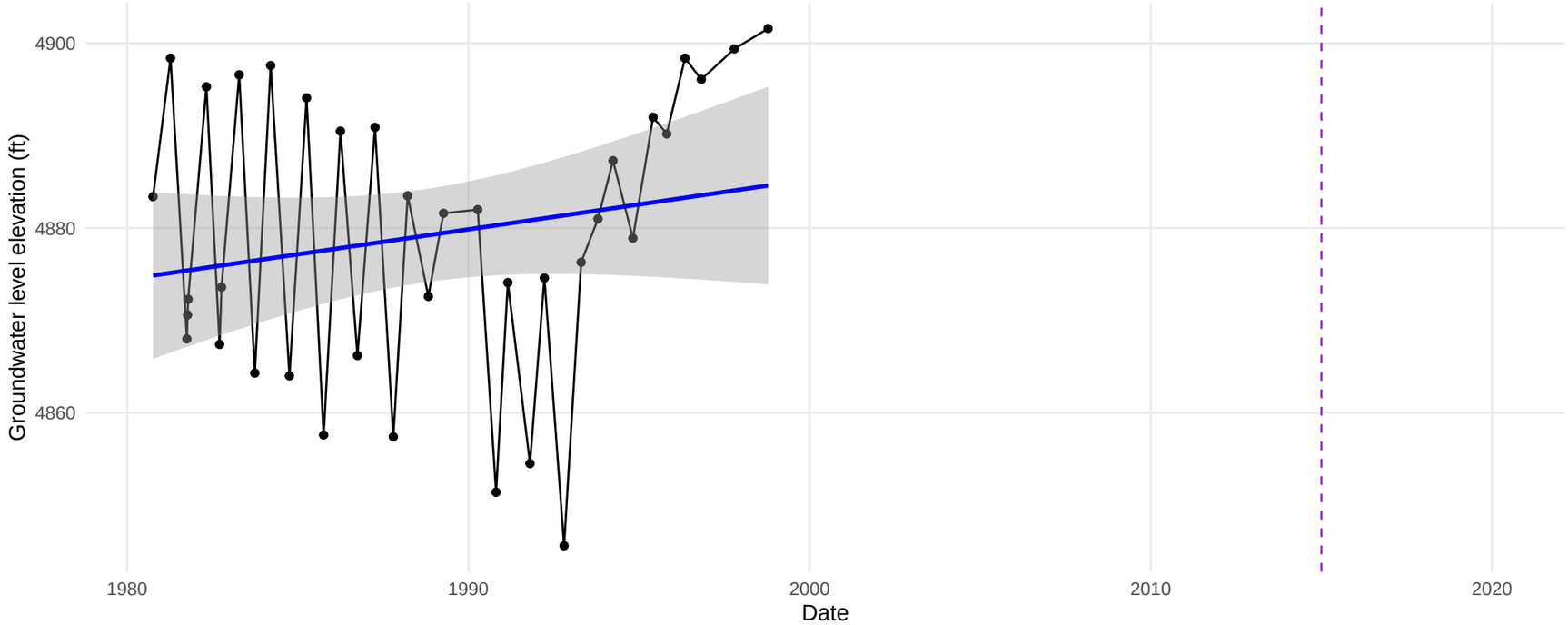

Well ID: 144 // Depth: 321 ft // Perforated interval: NA − NA ft

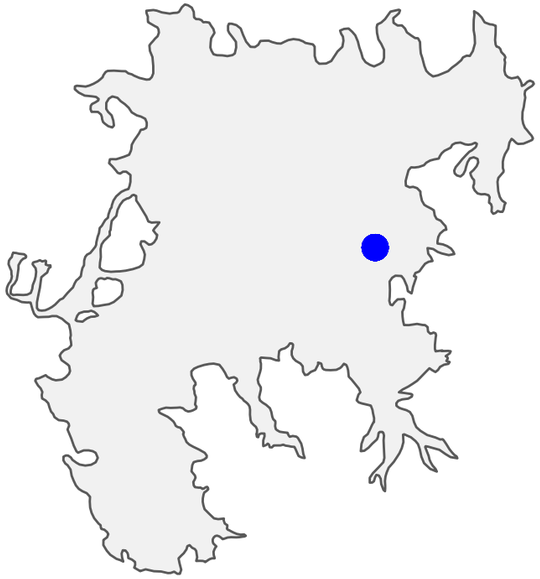

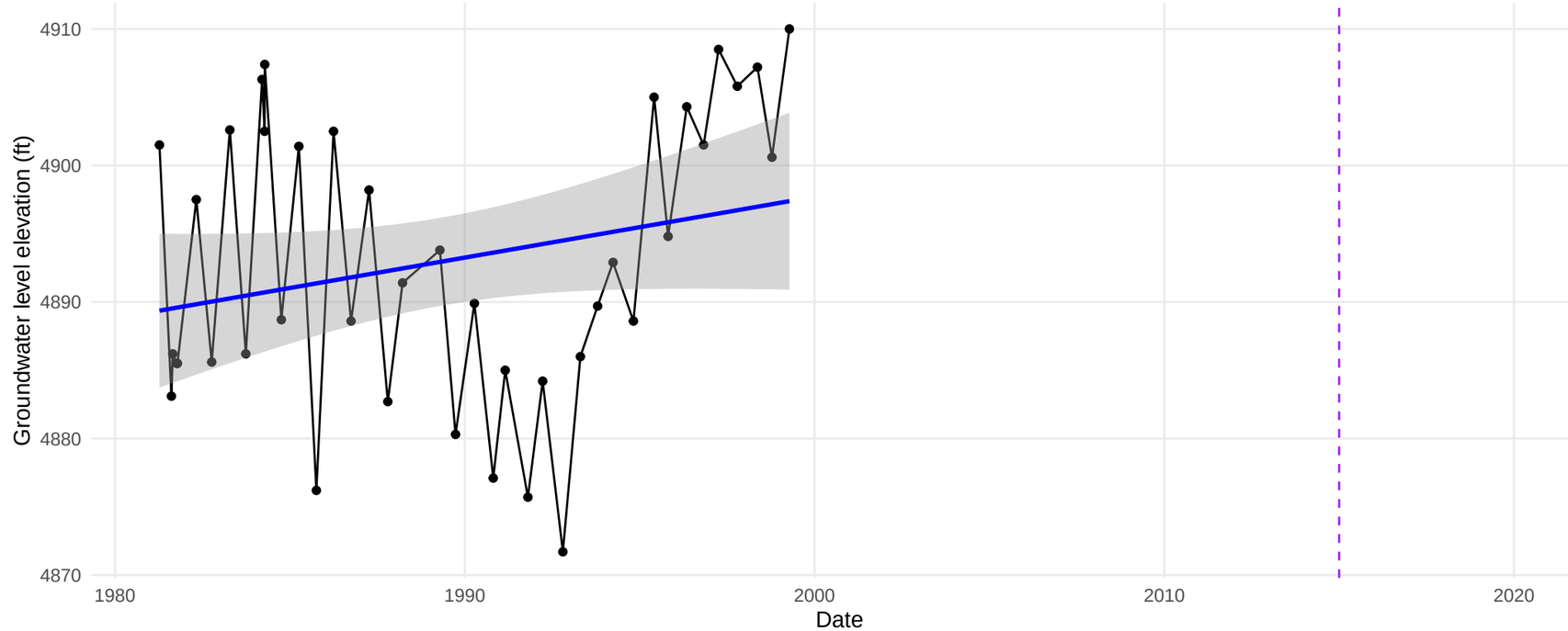

(39.7334309, −120.2286021)

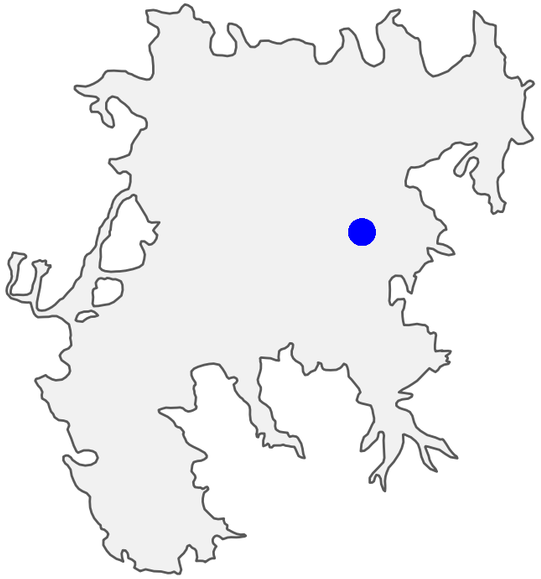

(39.7416239, −120.2376802)

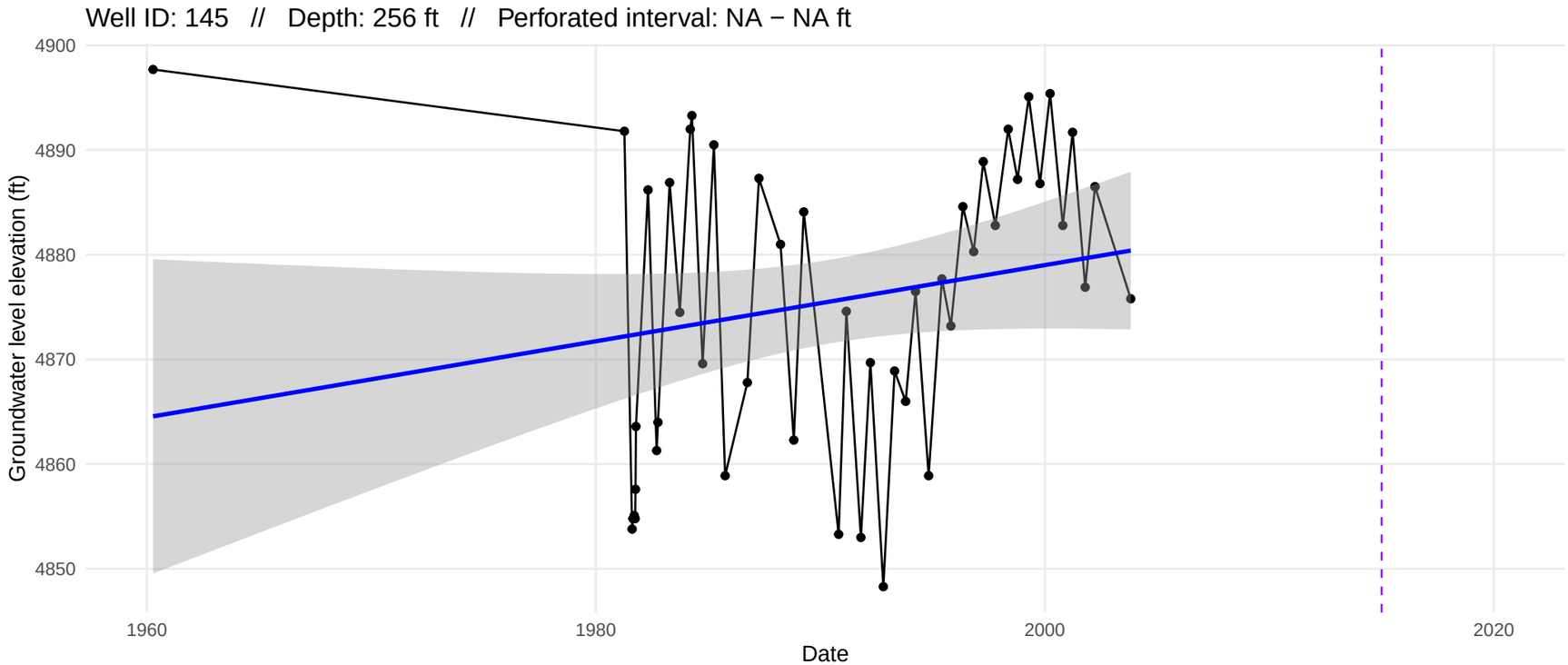

Well ID: 146 // Depth: NA ft // Perforated interval: NA − NA ft

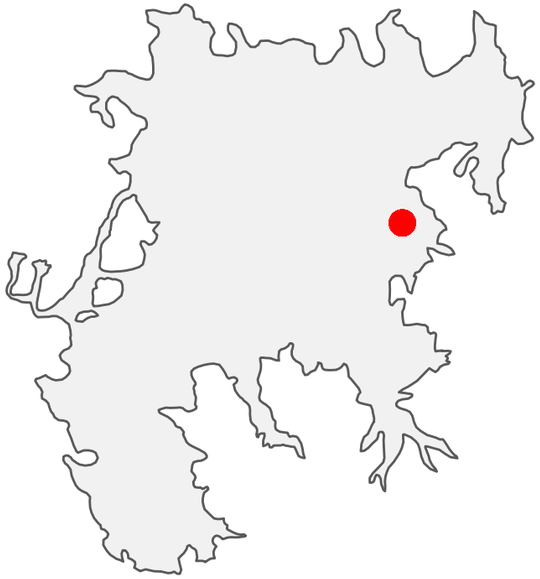

(39.7465, −120.2098)

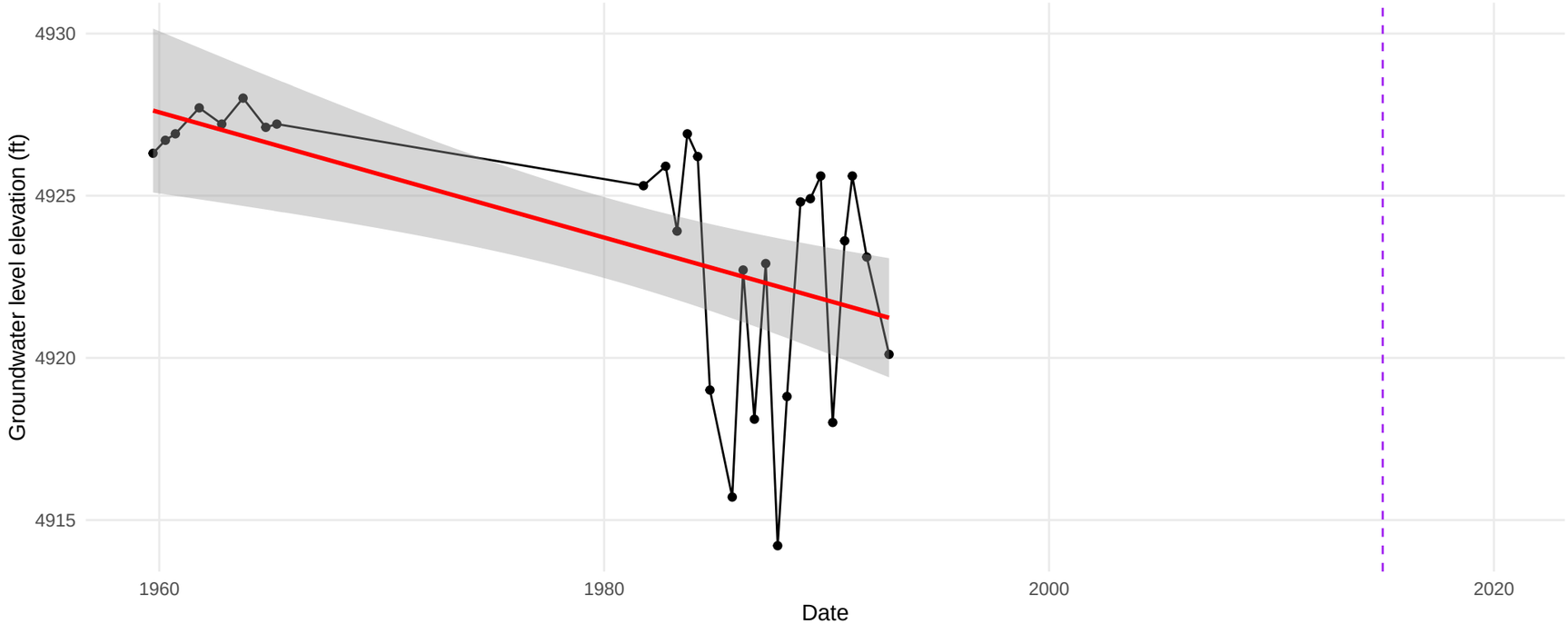

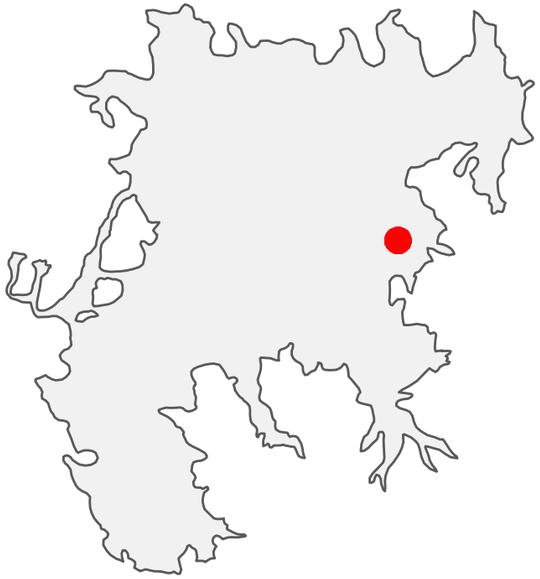

(39.737163, −120.2127759)

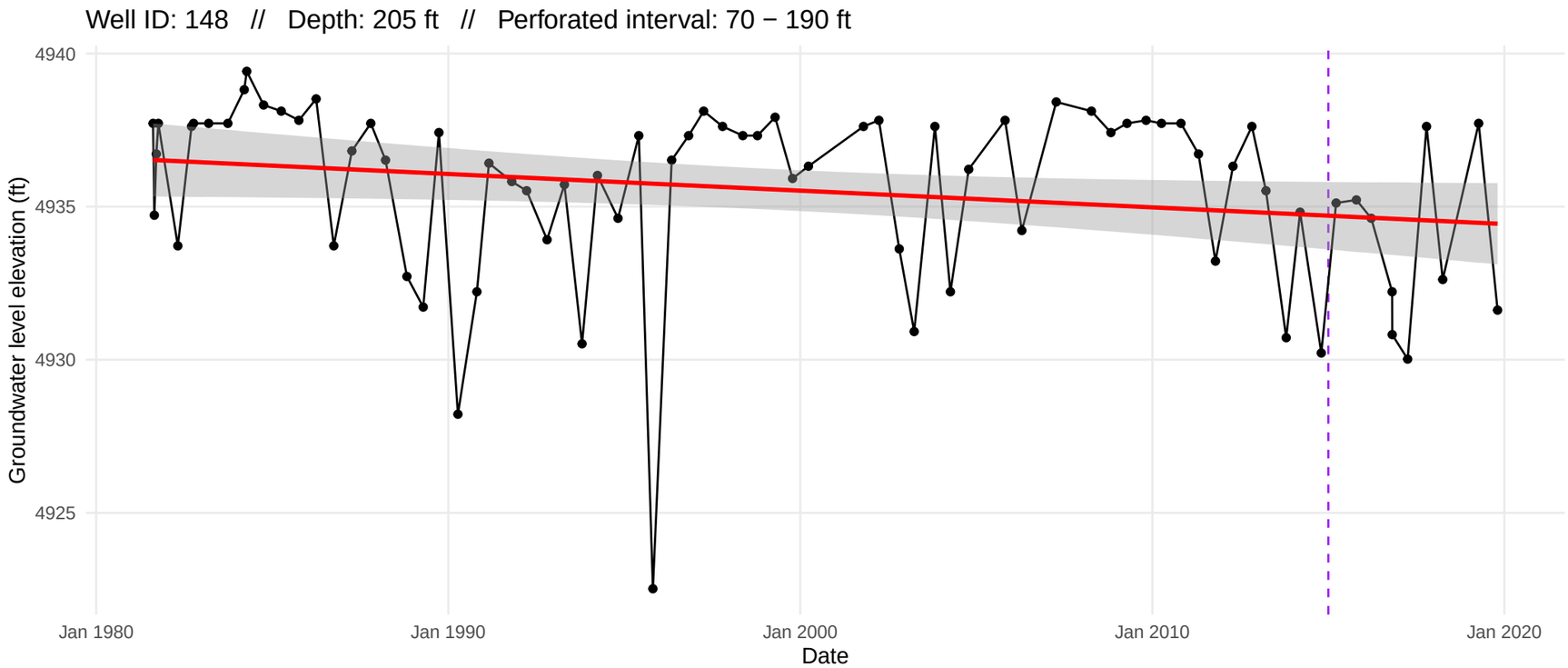

Well ID: 149 // Depth: NA ft // Perforated interval: NA − NA ft

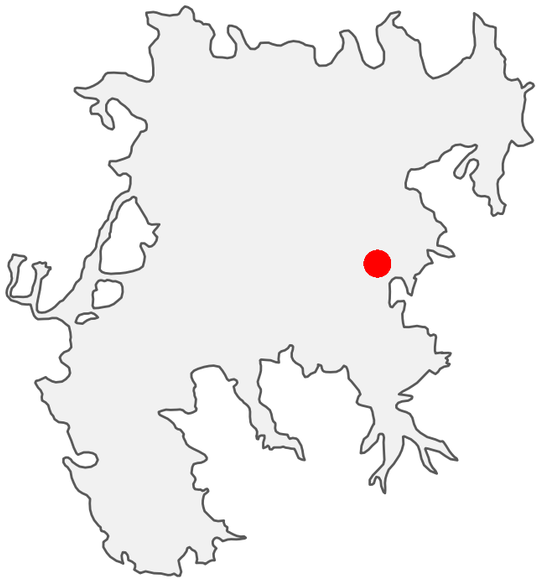

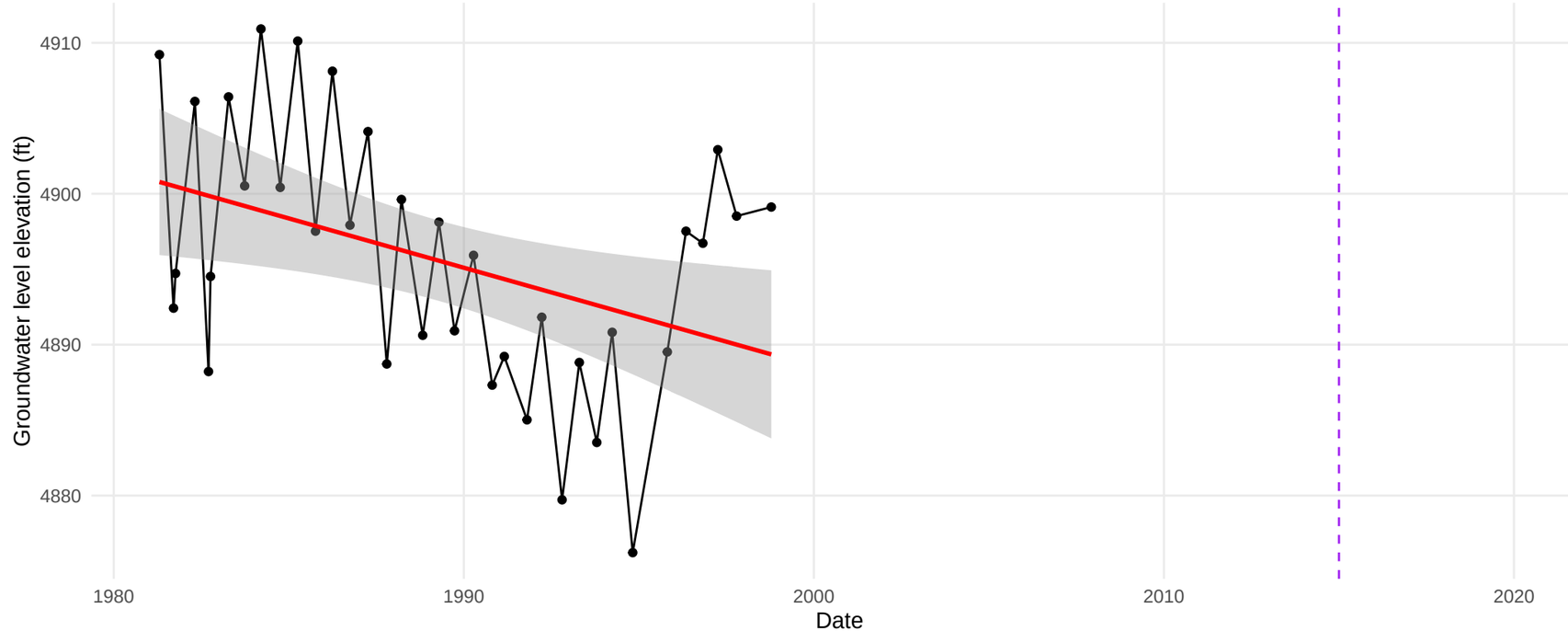

(39.7259, −120.227)

Well ID: 15 // Depth: 90 ft // Perforated interval: NA − NA ft

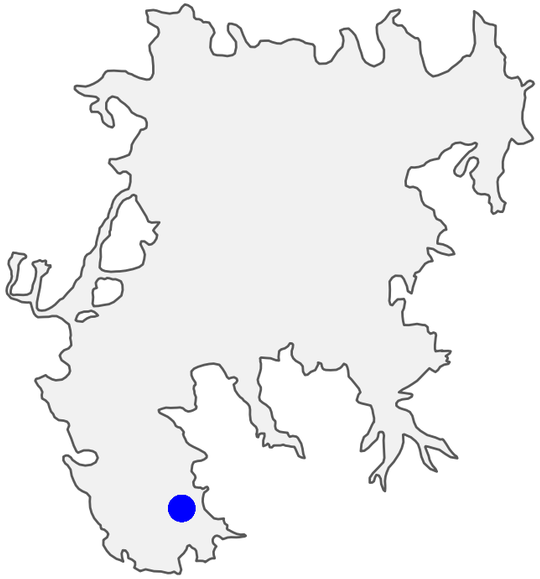

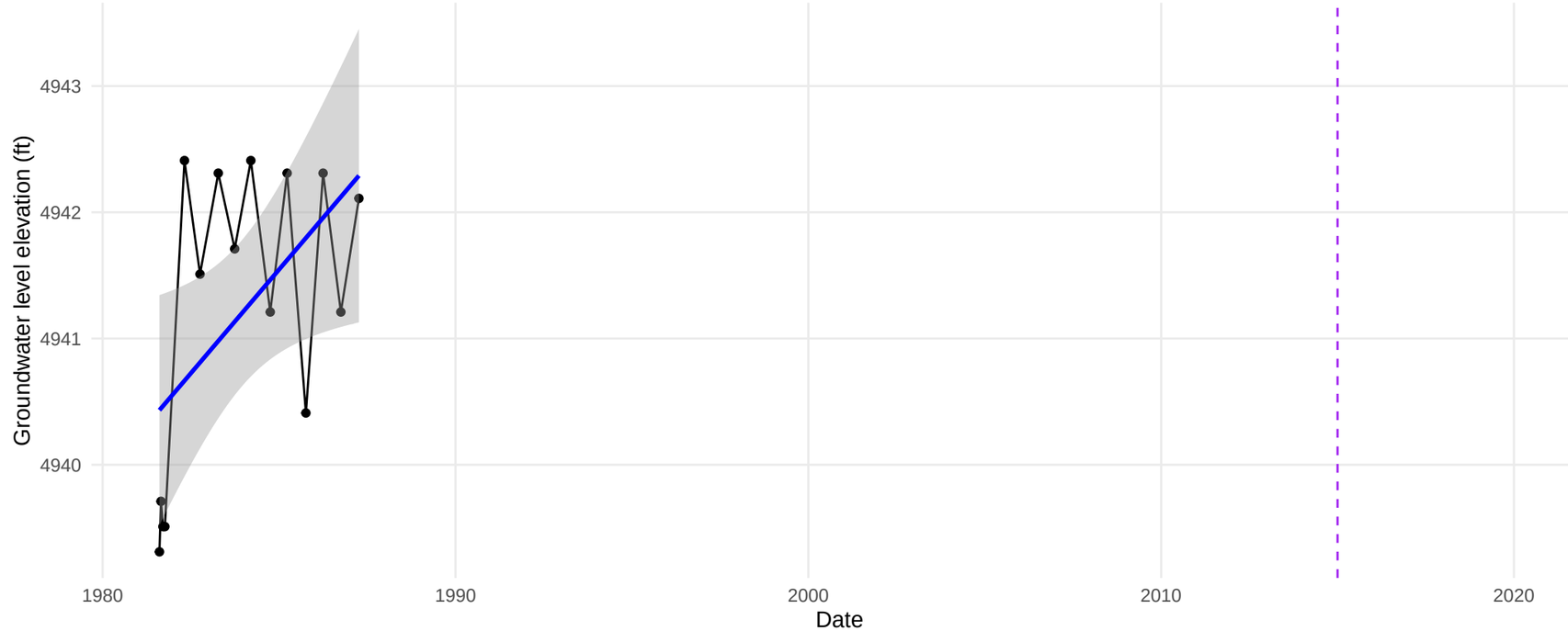

(39.5948, −120.3622)

Well ID: 153 // Depth: 28 ft // Perforated interval: NA − NA ft

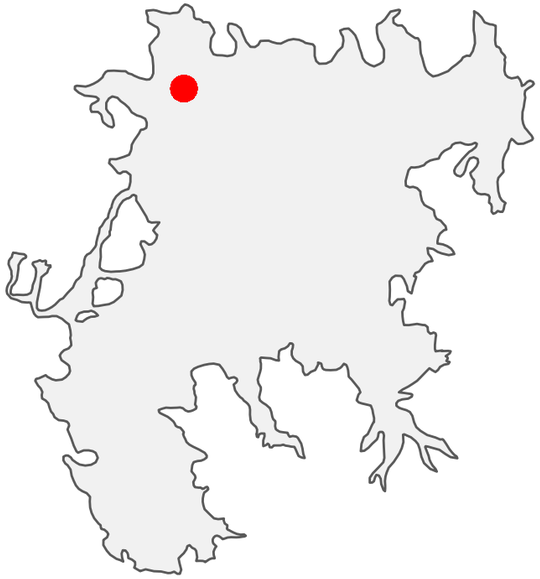

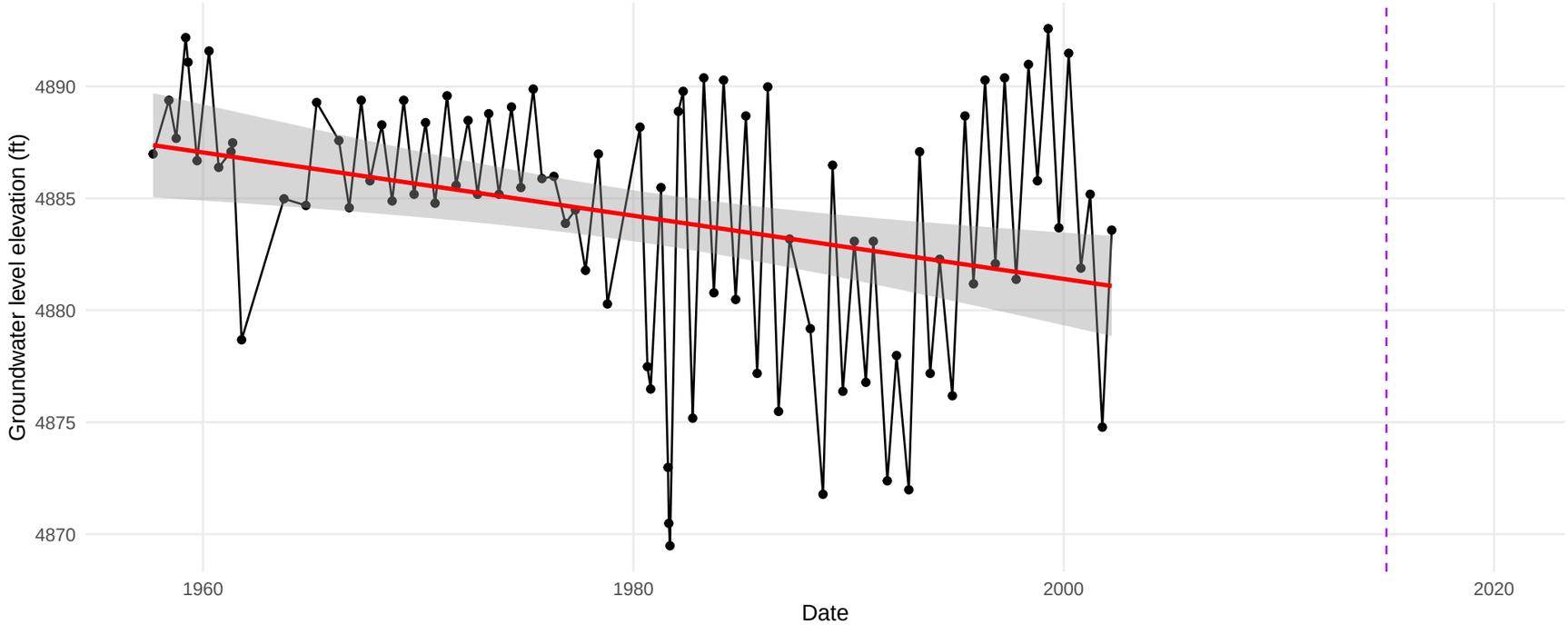

(39.8179, −120.3607)

Well ID: 154 // Depth: 35 ft // Perforated interval: NA − NA ft

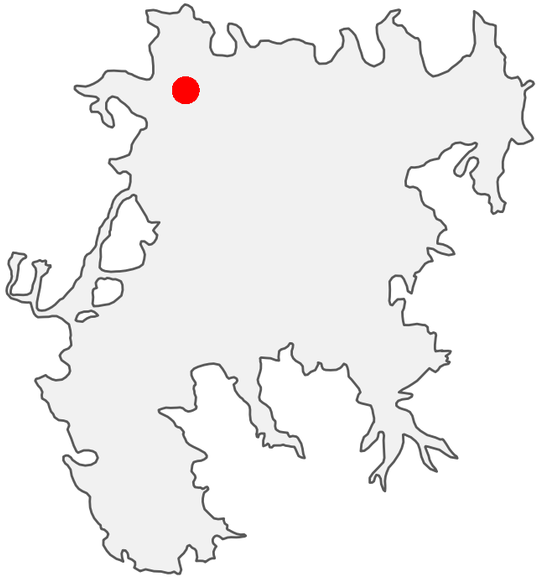

(39.817, −120.3595)

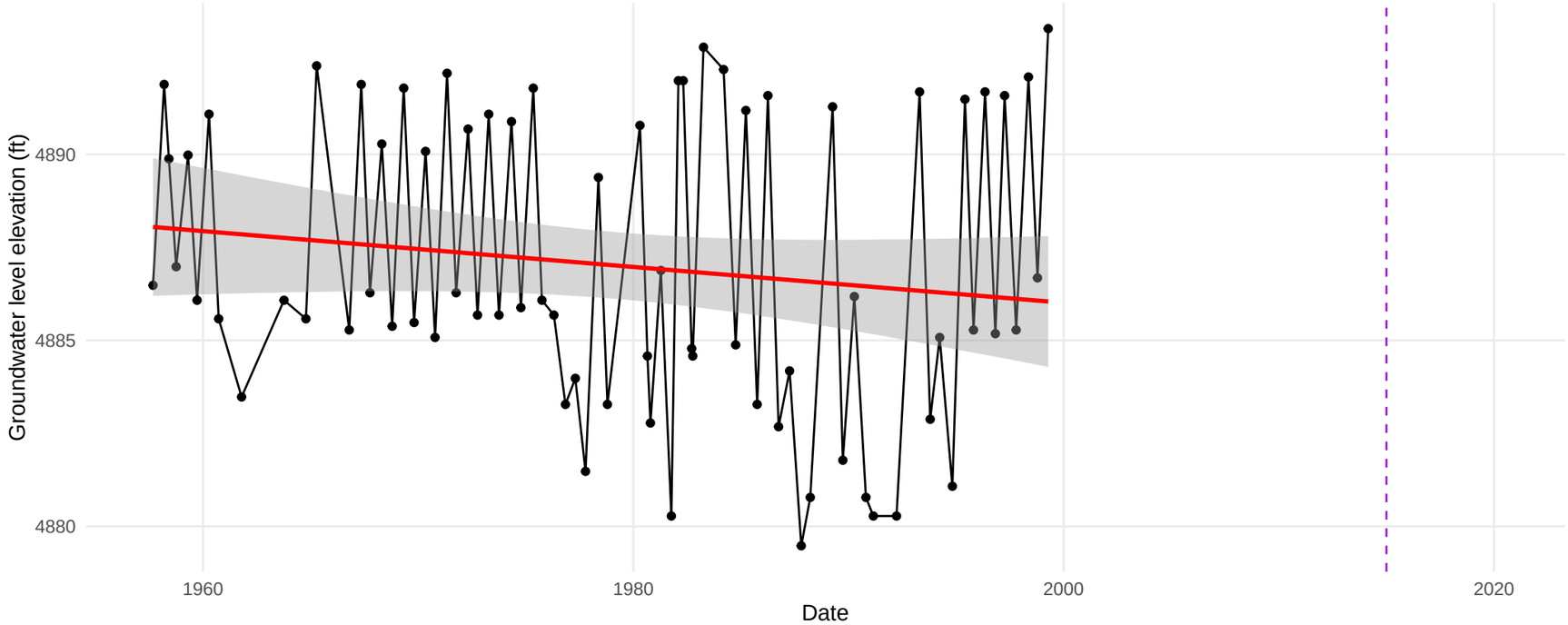

Well ID: 156 // Depth: 150 ft // Perforated interval: 122 − 142 ft

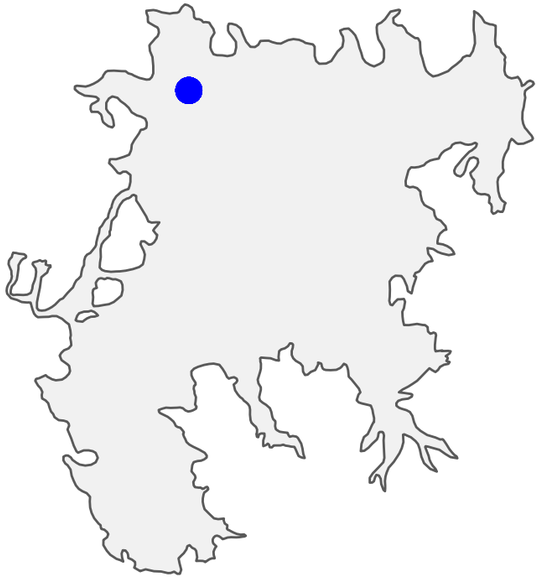

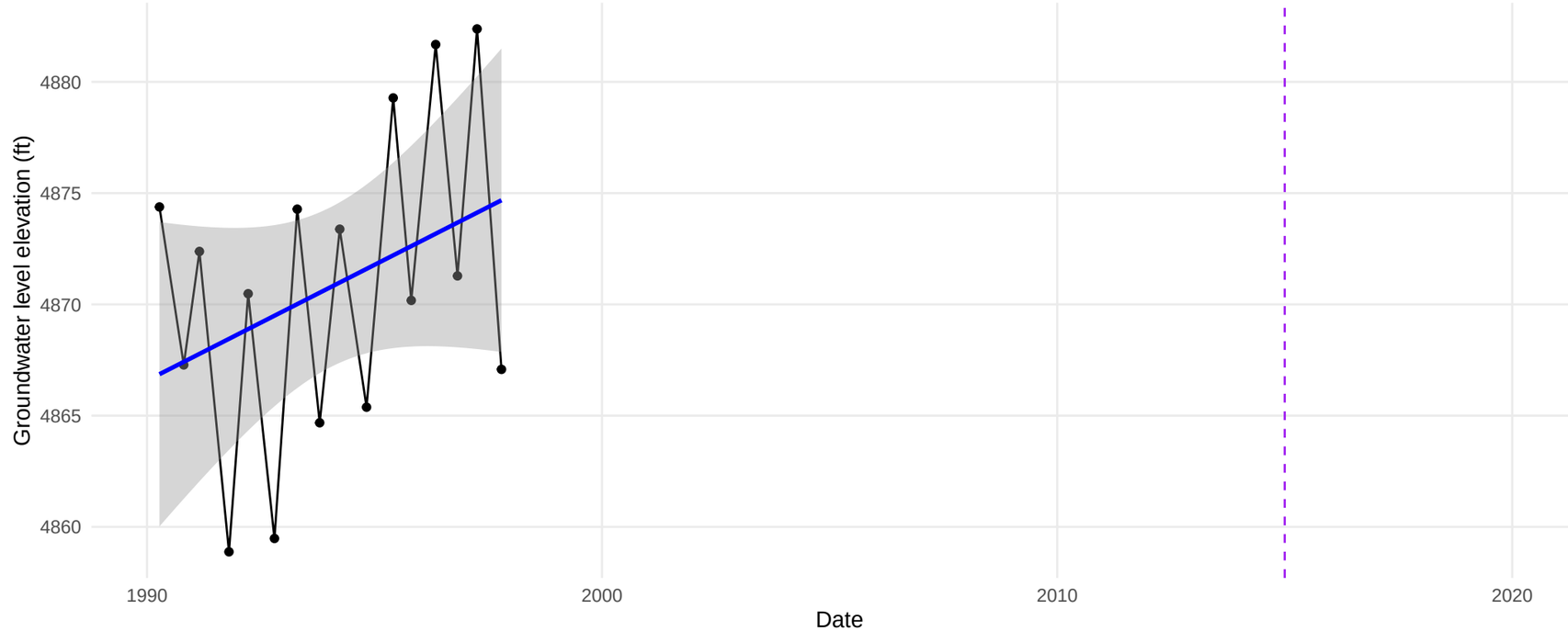

(39.8169, −120.3572999)

Well ID: 161 // Depth: 18 ft // Perforated interval: NA − NA ft

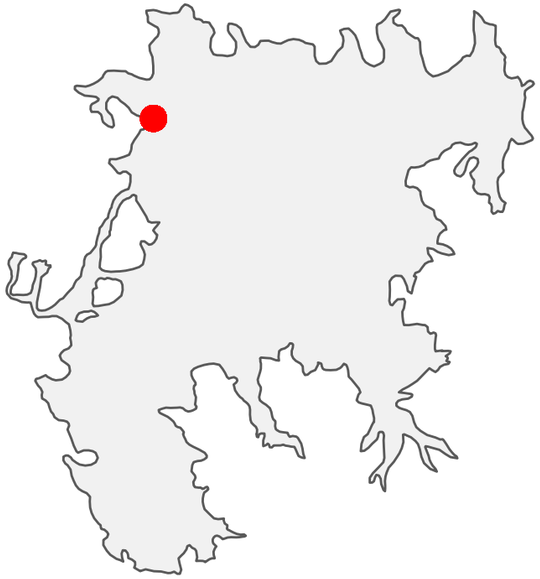

(39.802017, −120.381727)

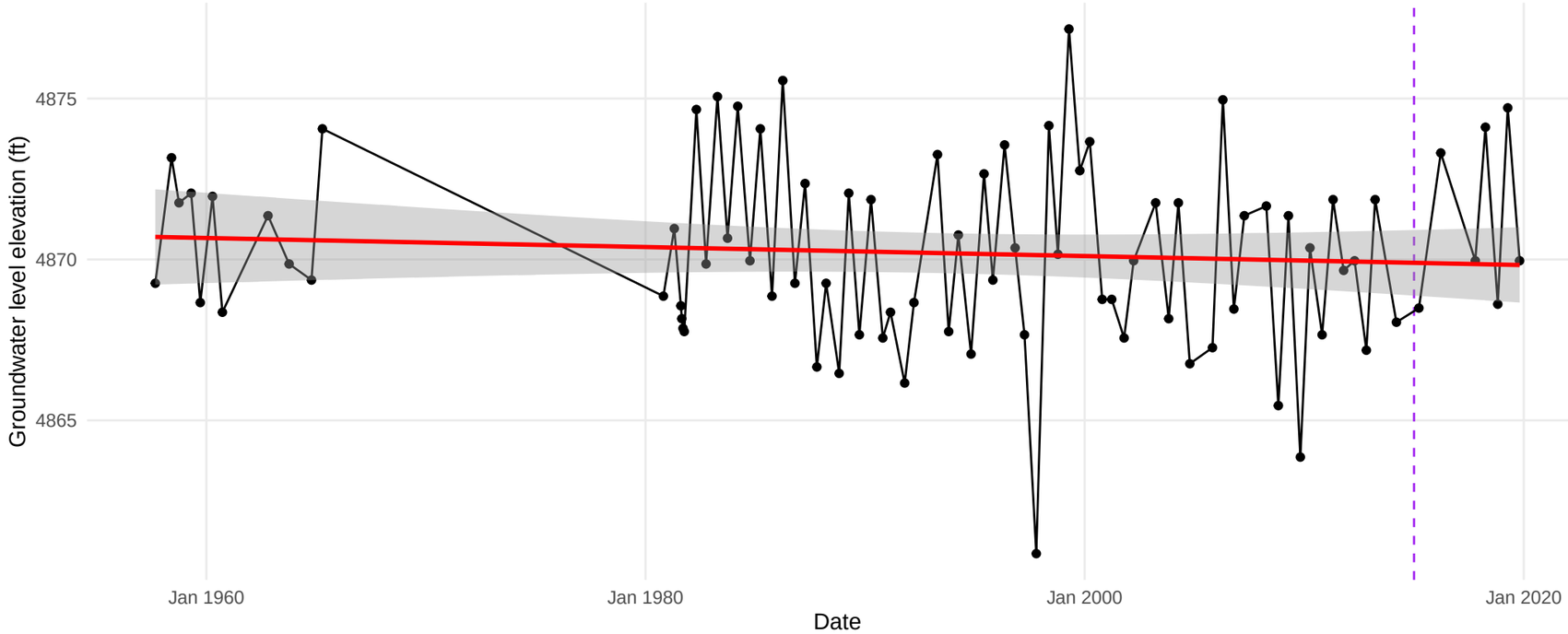

Well ID: 166 // Depth: 855 ft // Perforated interval: 312 − 784 ft

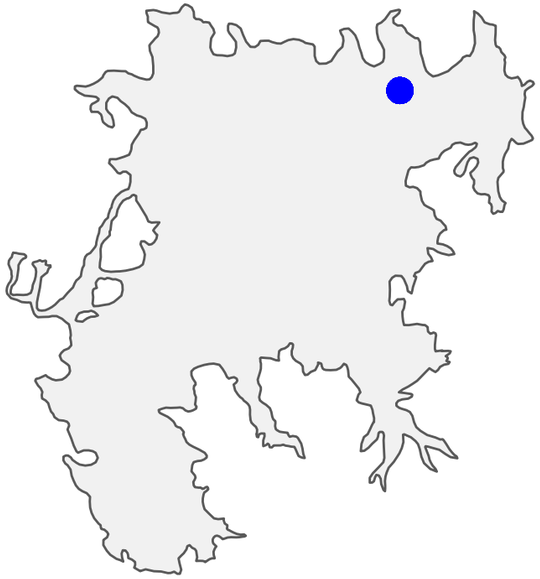

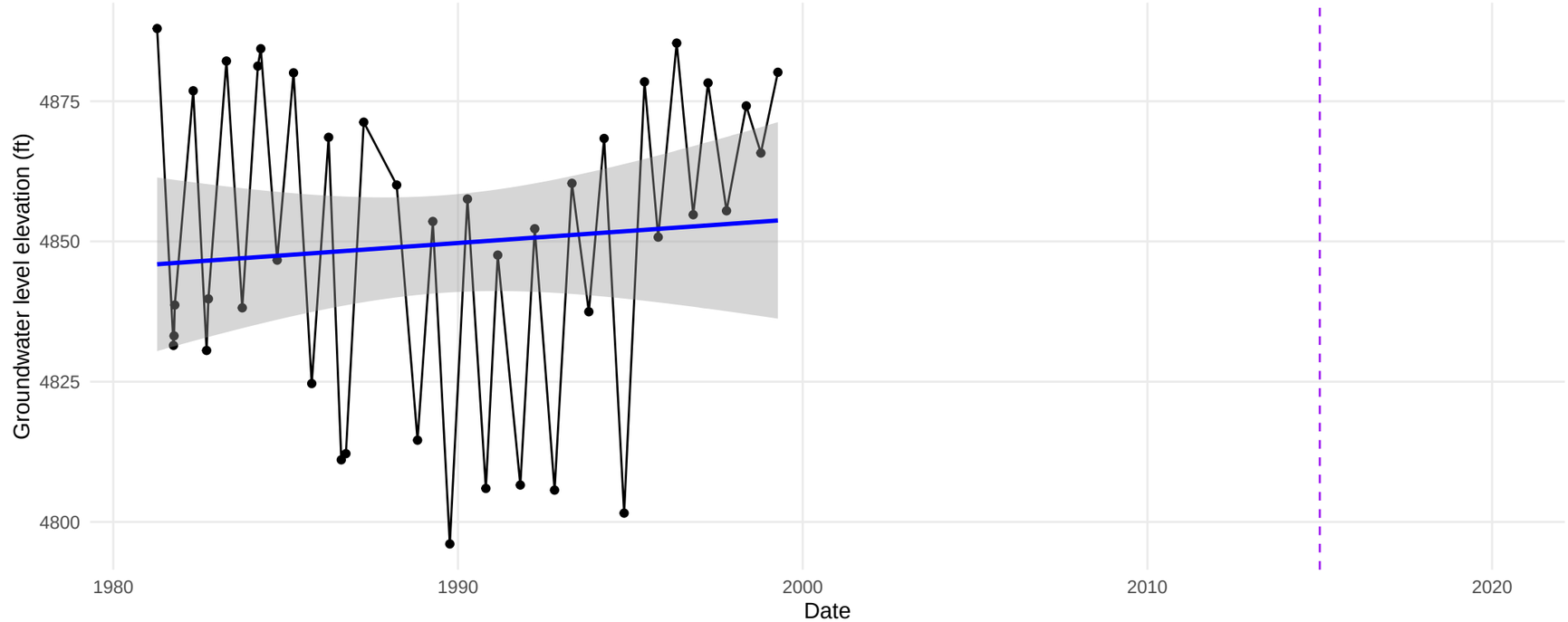

(39.8168547, −120.2114691)

Well ID: 167 // Depth: 832 ft // Perforated interval: 500 − 780 ft

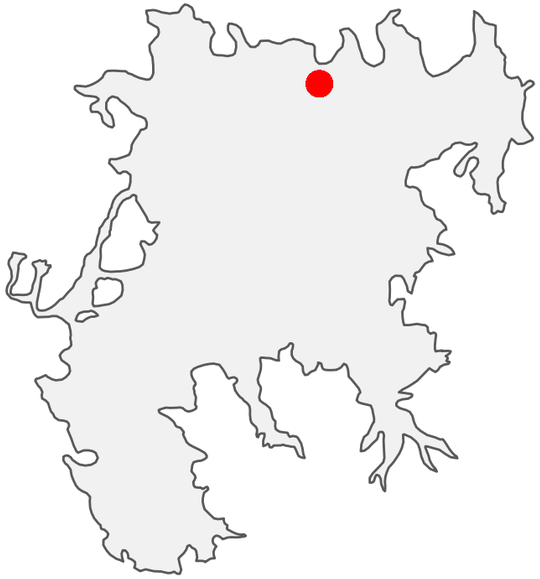

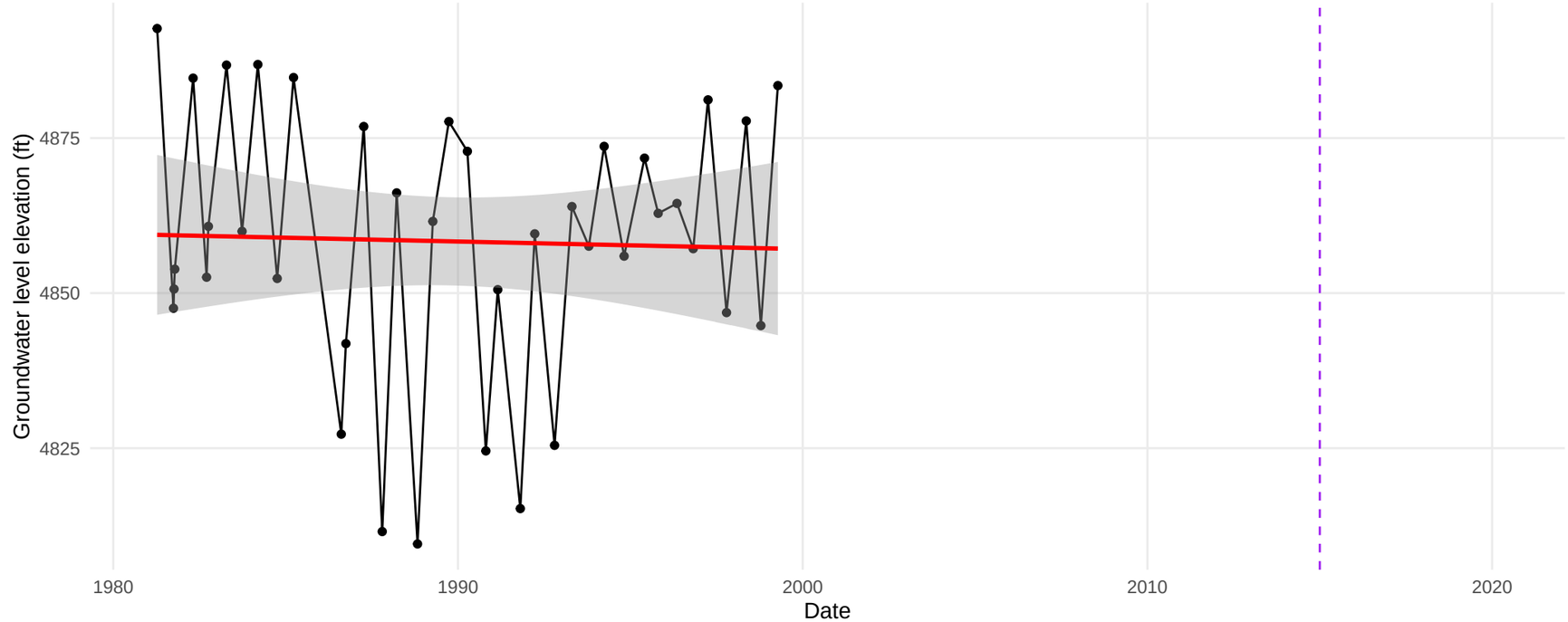

(39.8204496, −120.2671058)

Well ID: 168 // Depth: 820 ft // Perforated interval: 440 − 763 ft

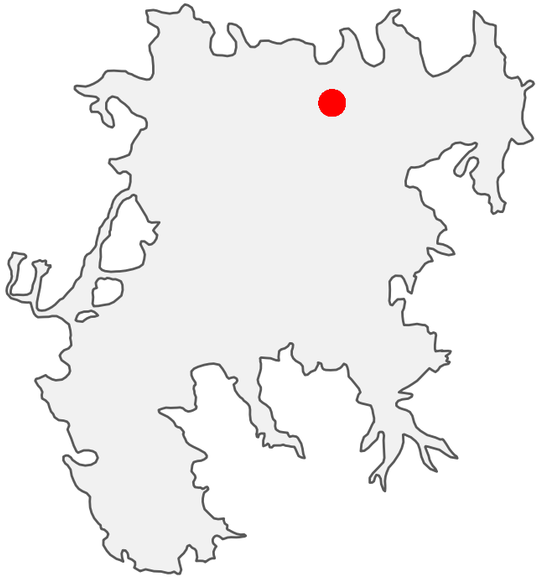

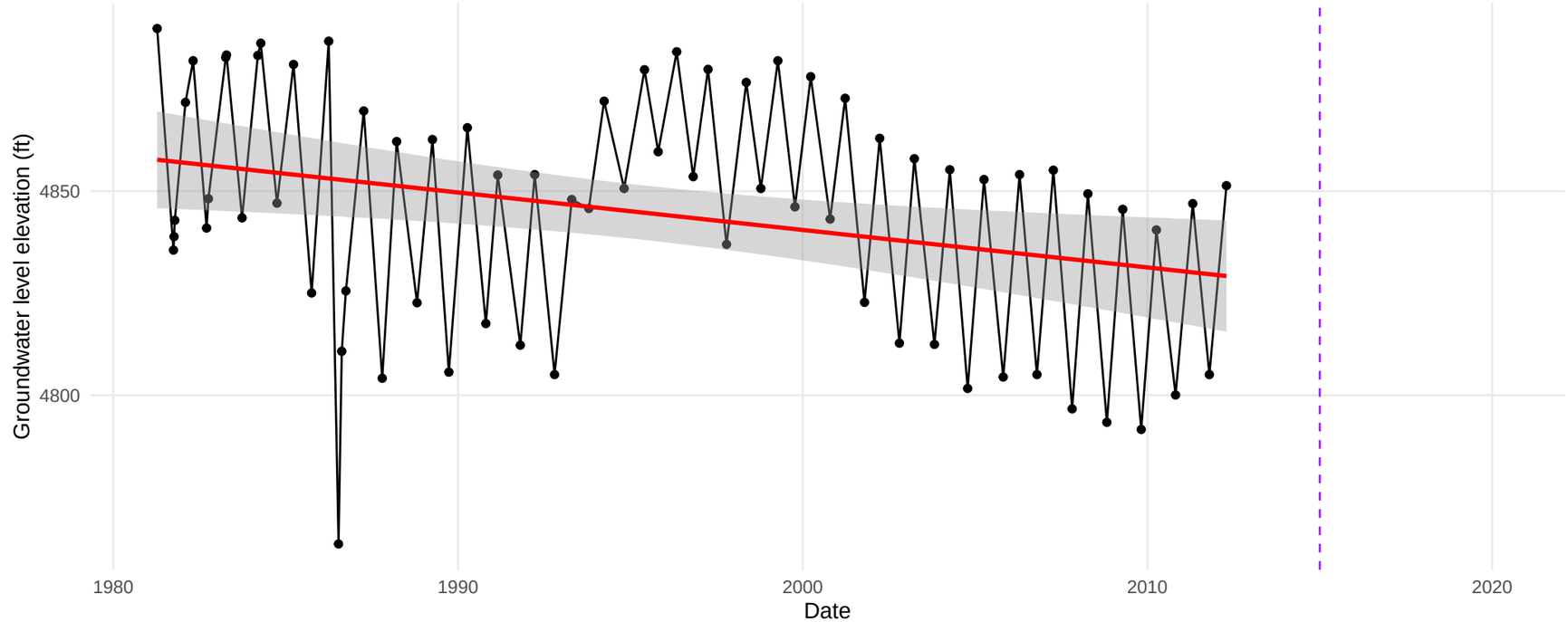

(39.8102604, −120.2582937)

Well ID: 169 // Depth: 110 ft // Perforated interval: NA − NA ft

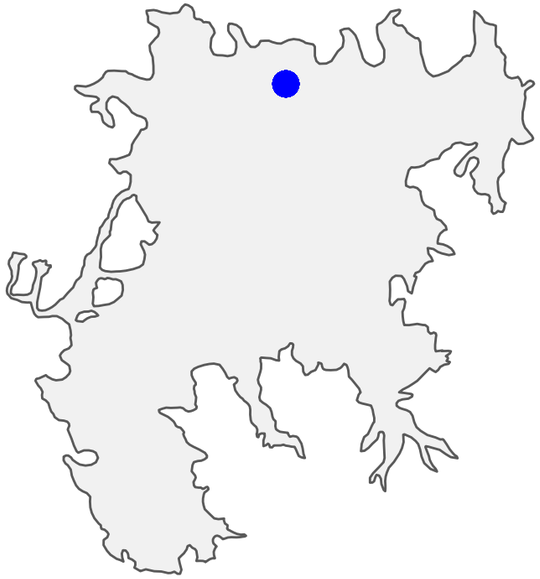

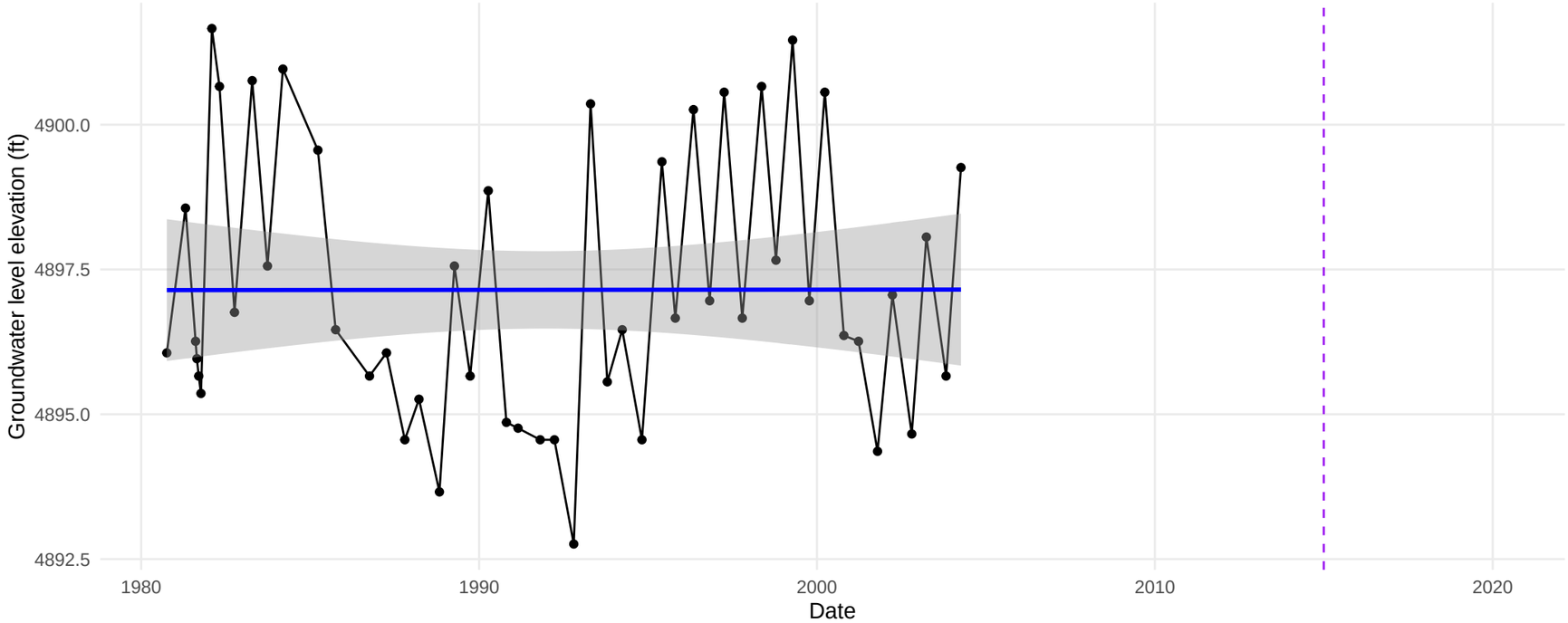

(39.8204, −120.2904)

Well ID: 171 // Depth: 180 ft // Perforated interval: NA − NA ft

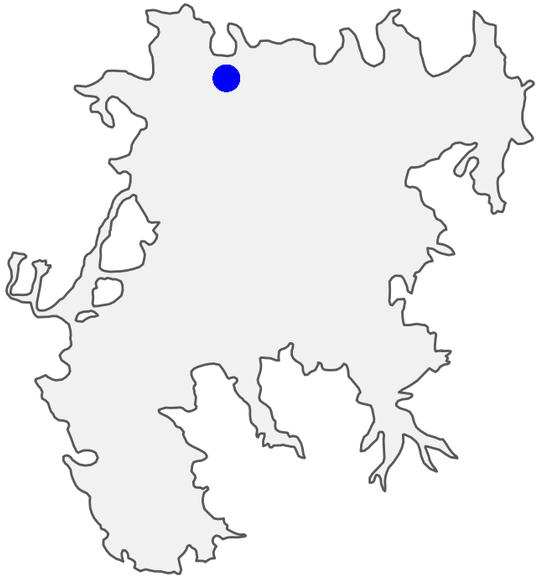

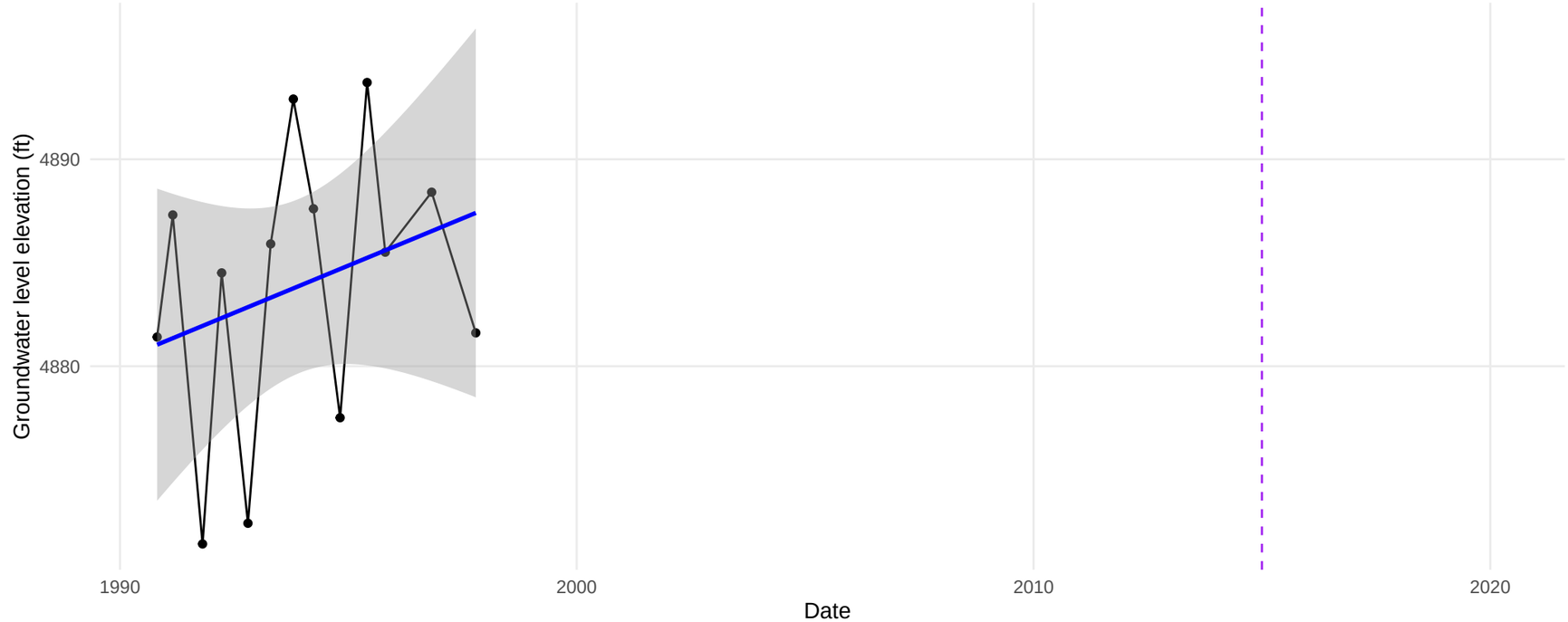

(39.8233872, −120.3313378)

Well ID: 173 // Depth: 696 ft // Perforated interval: NA − NA ft

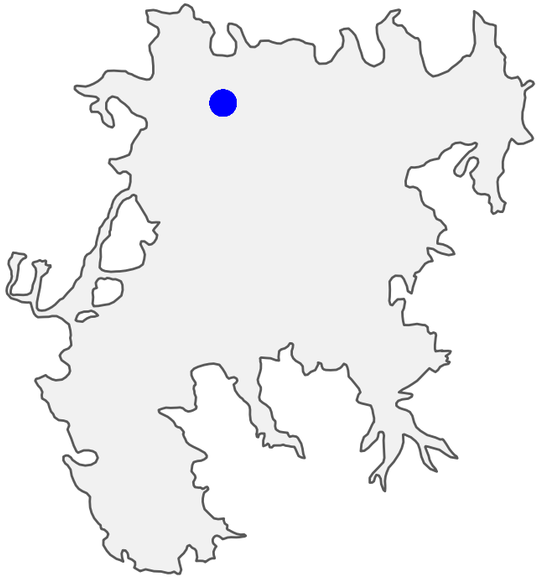

(39.8102068, −120.333635)

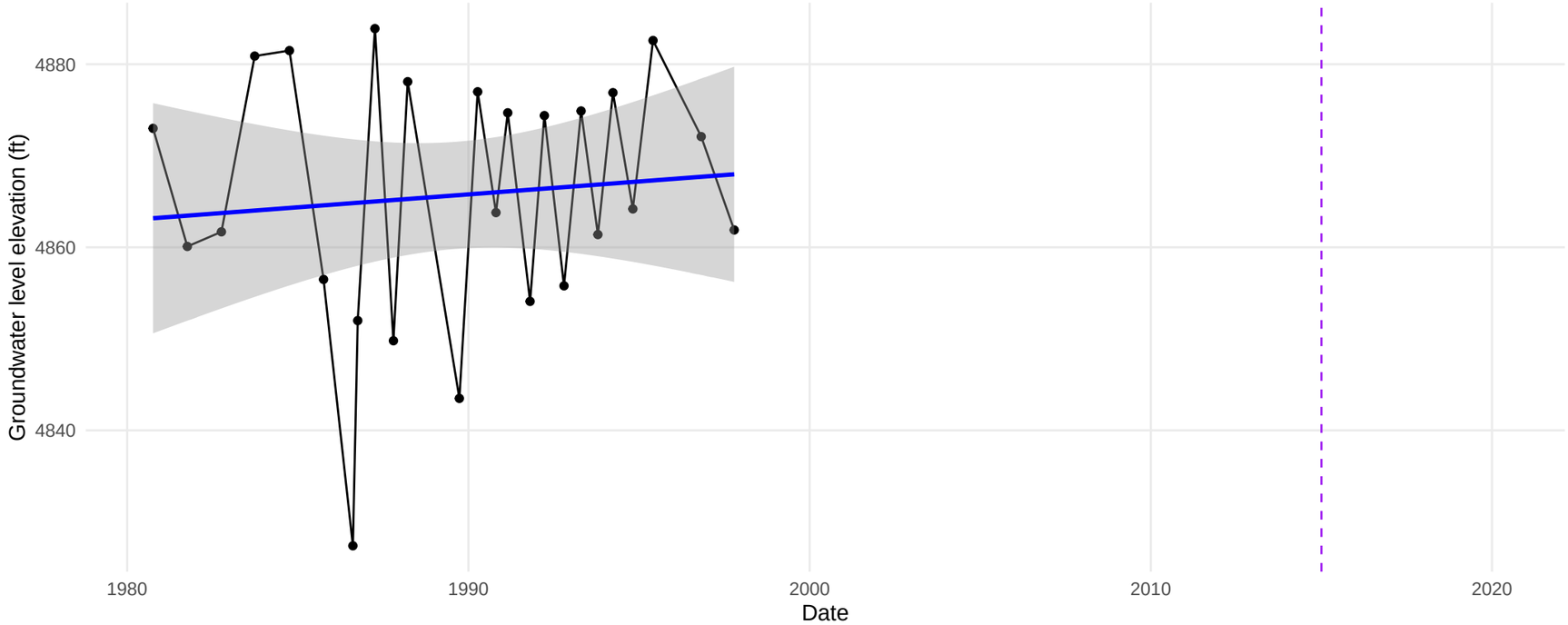

Well ID: 176 // Depth: 137 ft // Perforated interval: NA − NA ft

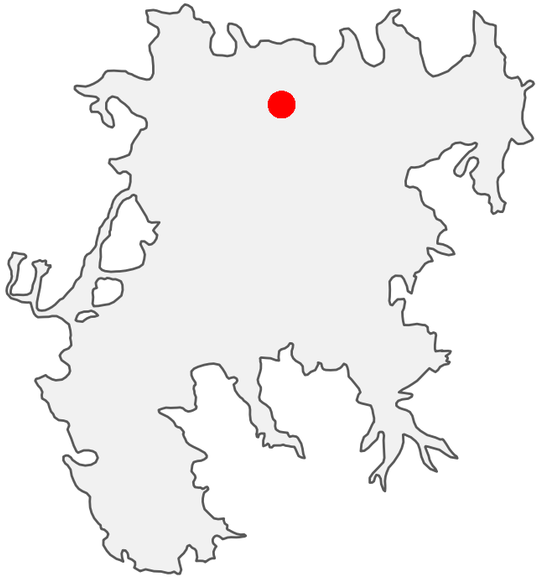

(39.80936, −120.2932)

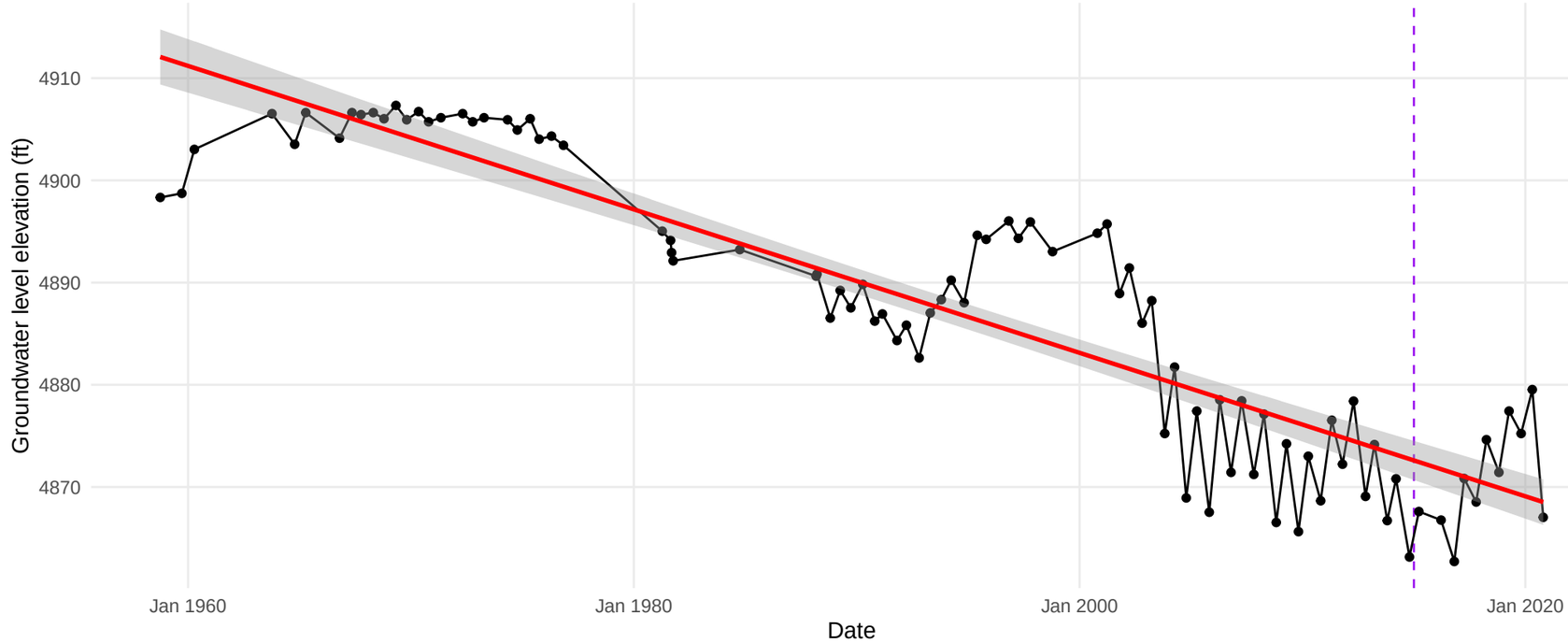

Well ID: 178 // Depth: 848 ft // Perforated interval: 393 − 817 ft

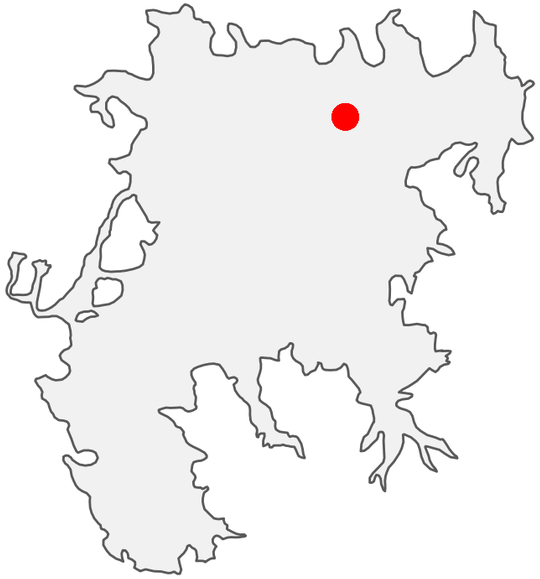

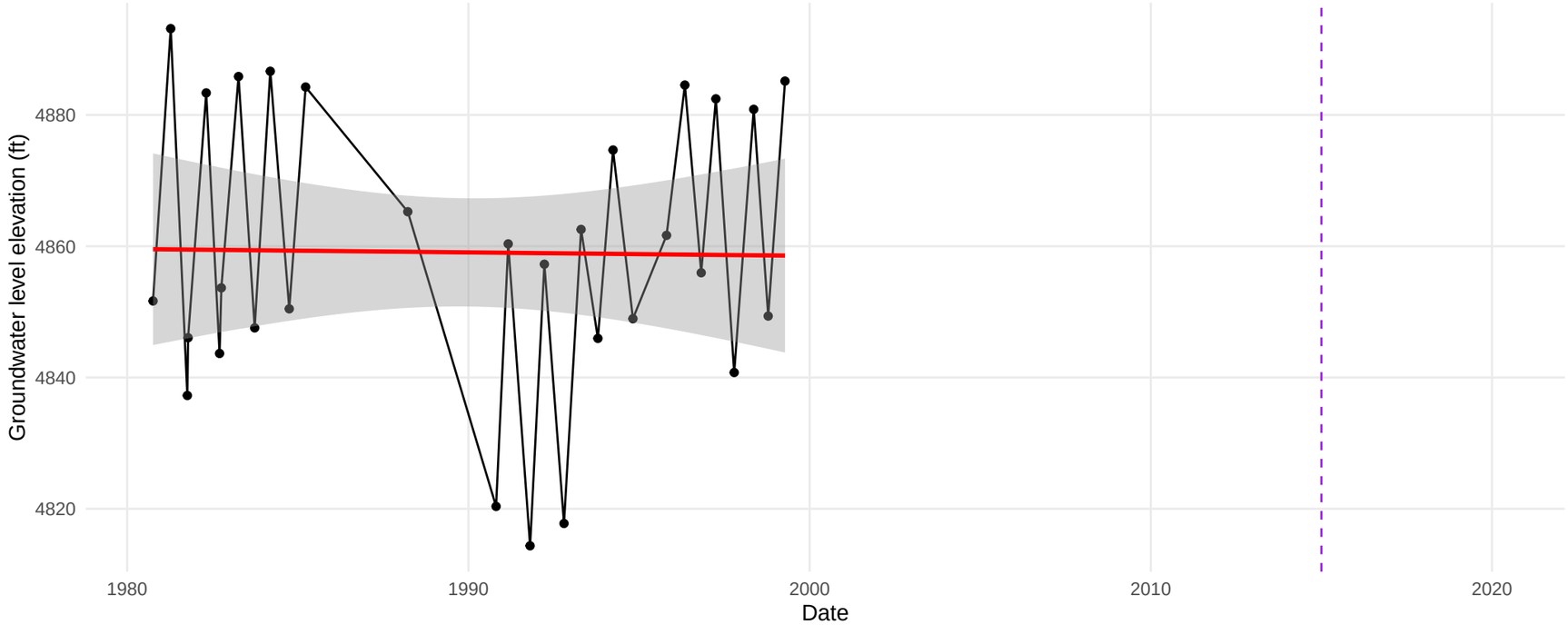

(39.8028382, −120.249187)

Well ID: 180 // Depth: 130 ft // Perforated interval: NA − NA ft

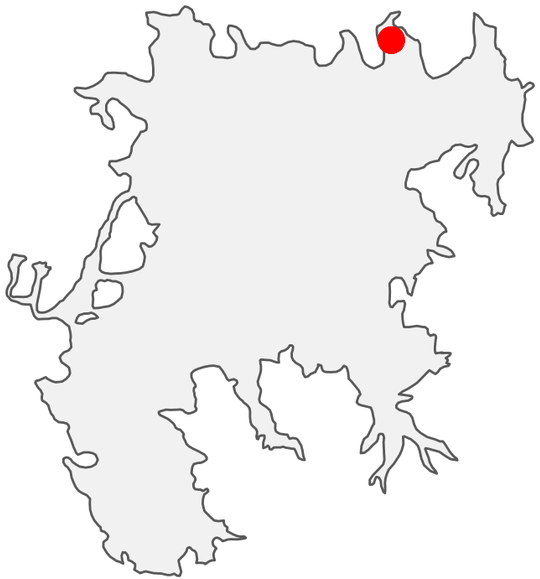

(39.8447, −120.2174)

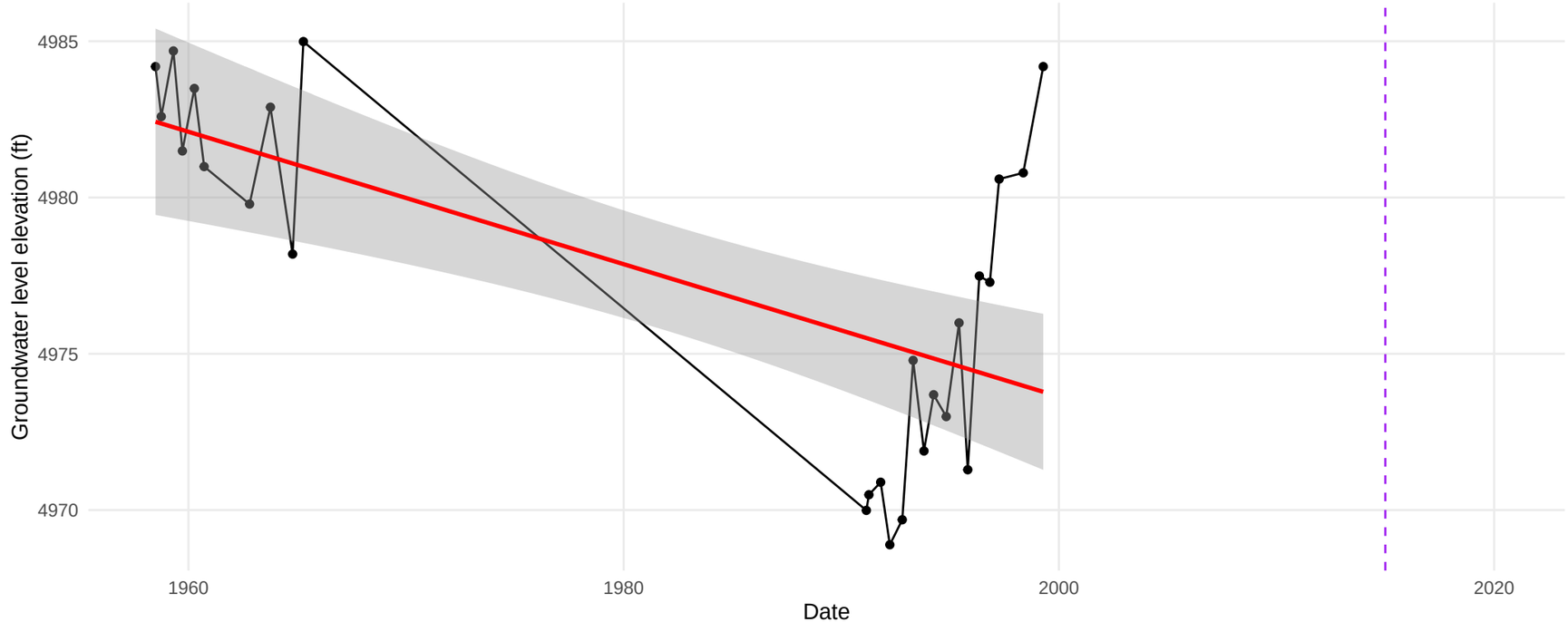

Well ID: 181 // Depth: NA ft // Perforated interval: NA − NA ft

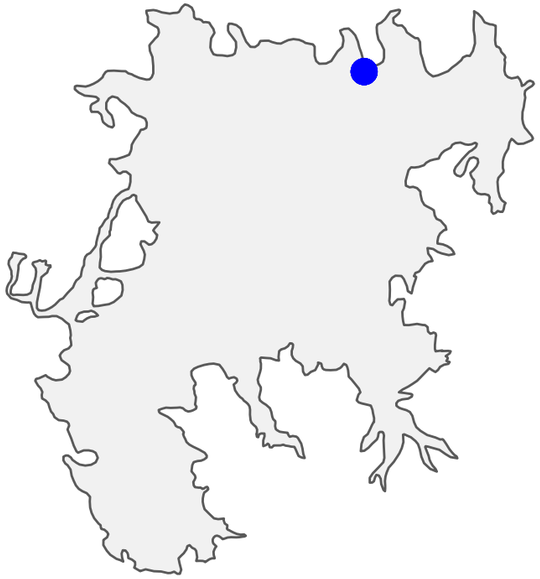

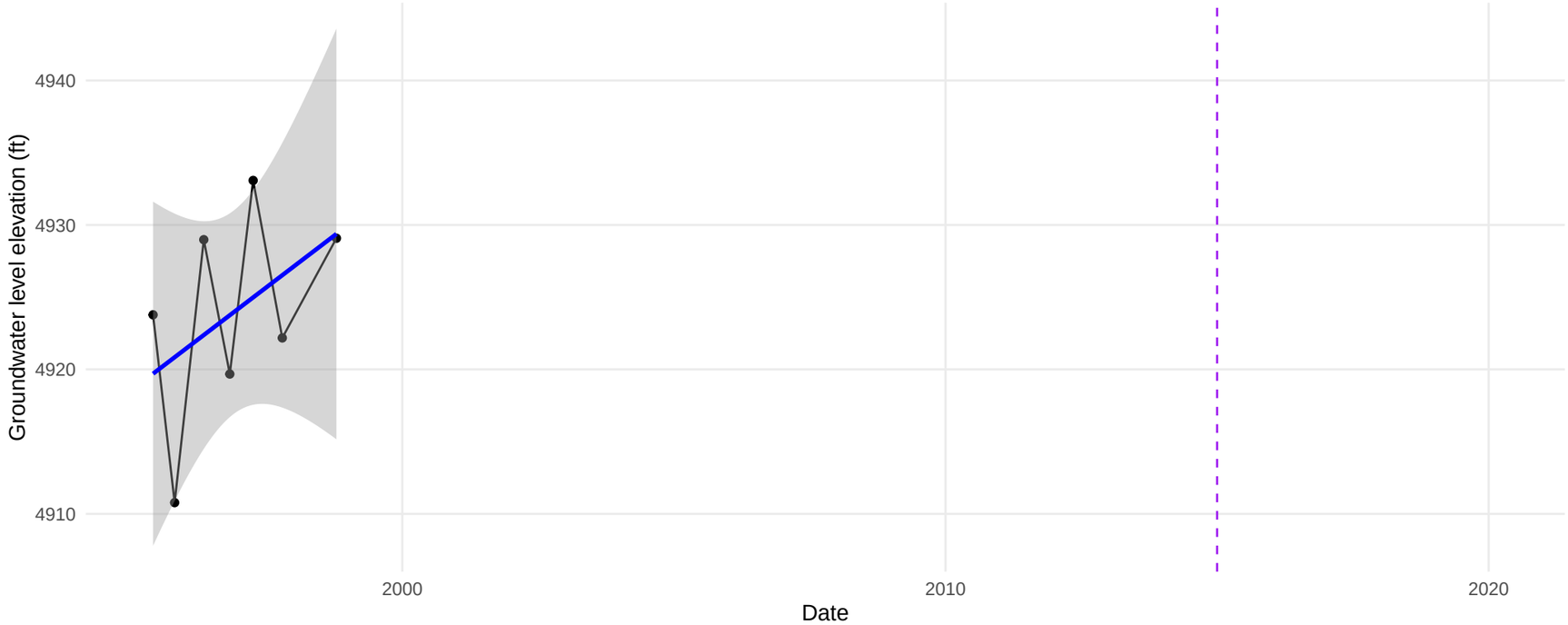

(39.8269053, −120.236193)

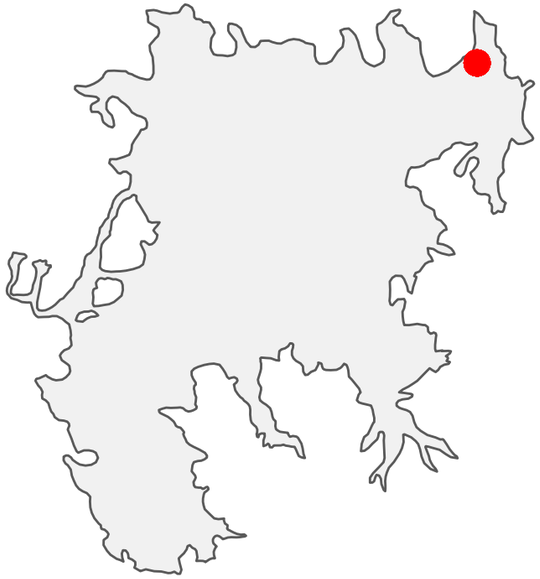

(39.8315, −120.1583)

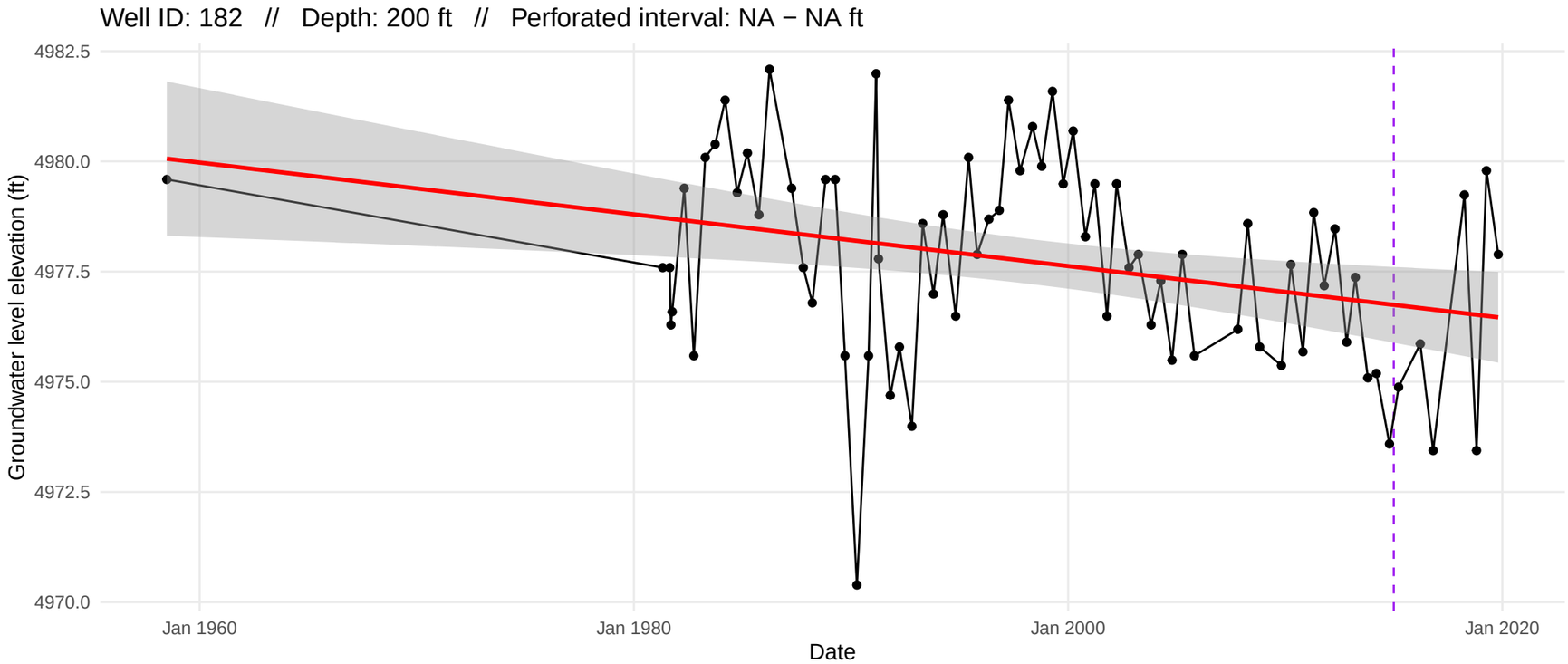

Well ID: 184 // Depth: NA ft // Perforated interval: NA − NA ft

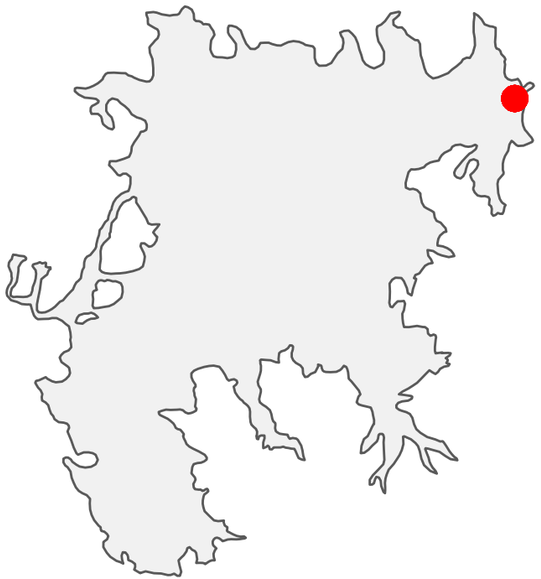

(39.813686, −120.132144)

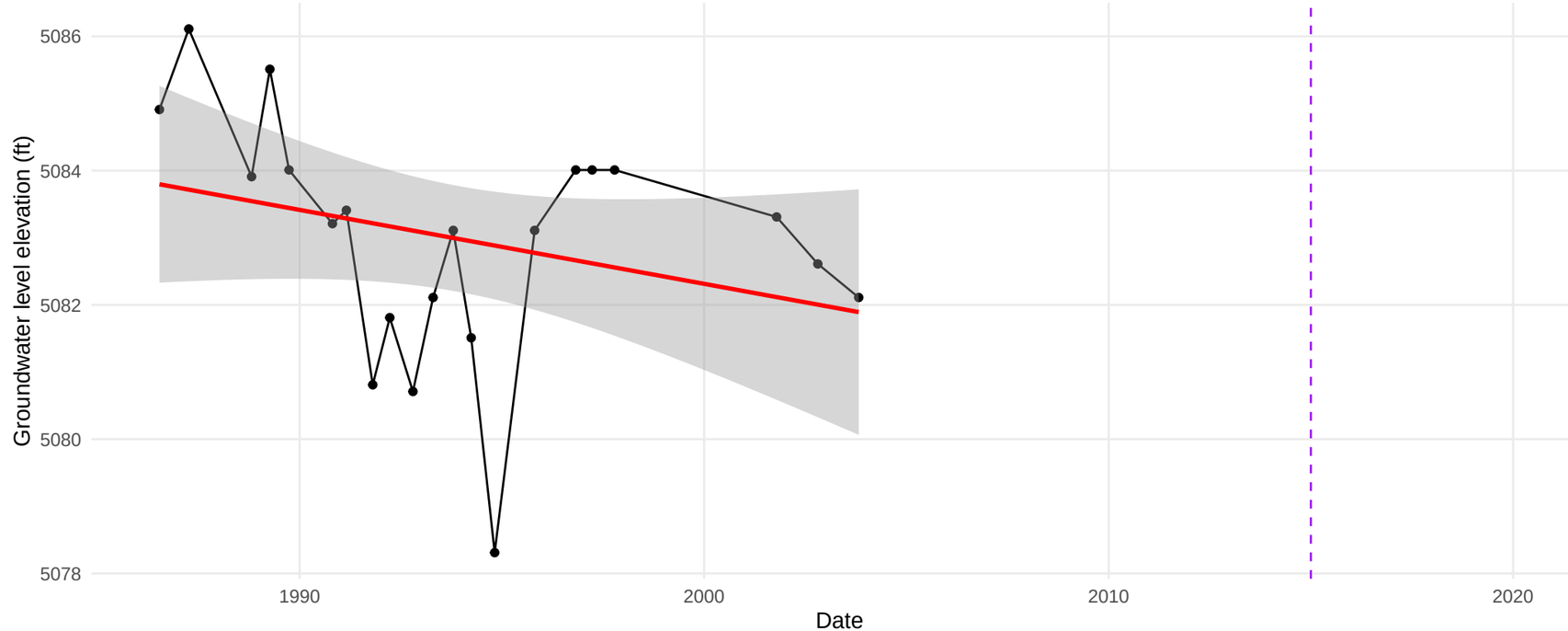

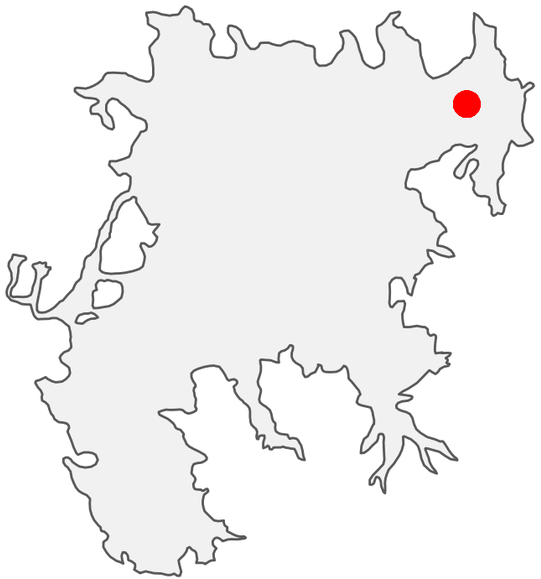

(39.810733, −120.165257)

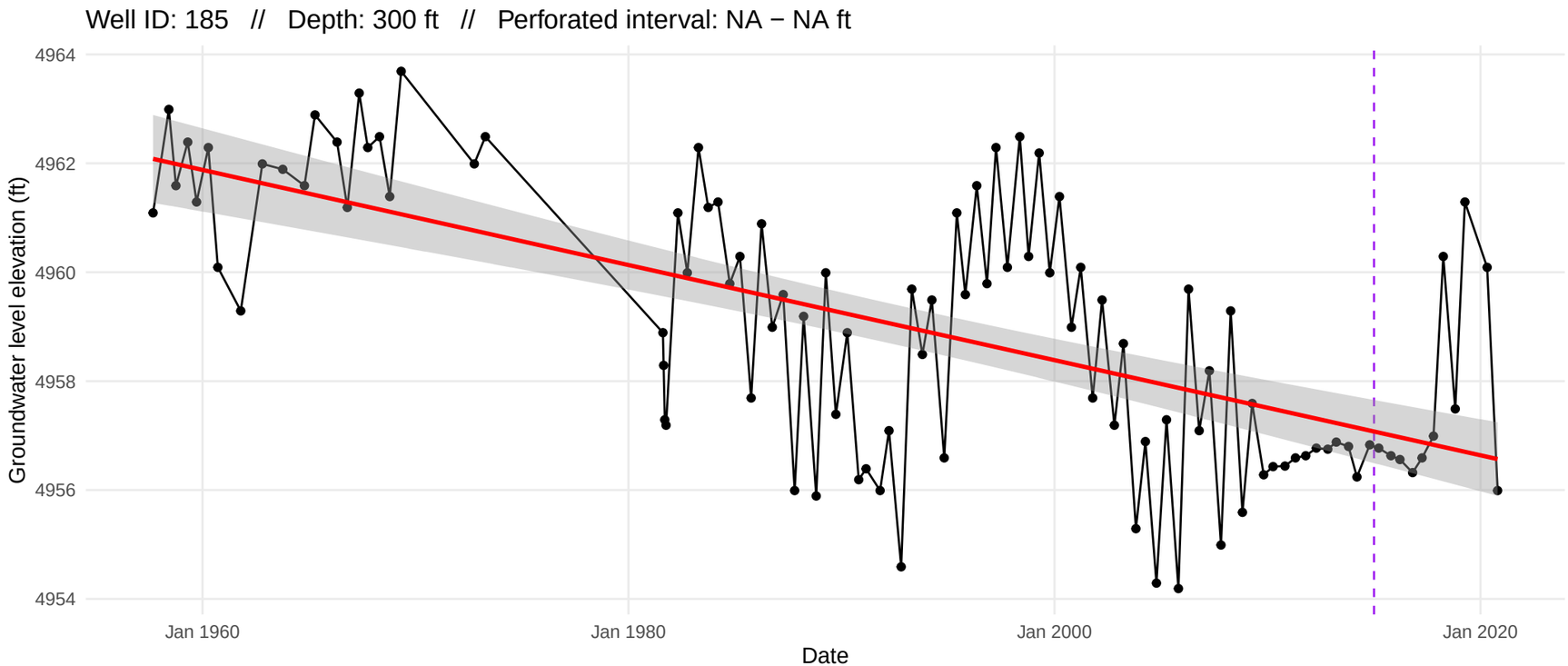

Well ID: 187 // Depth: 257 ft // Perforated interval: NA − NA ft

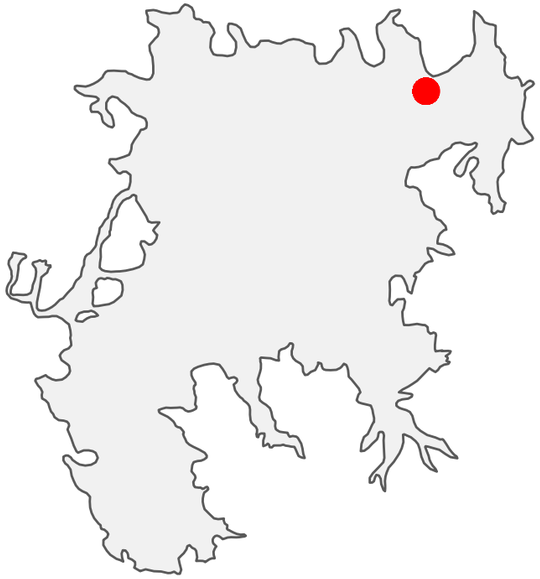

(39.8165, −120.1934)

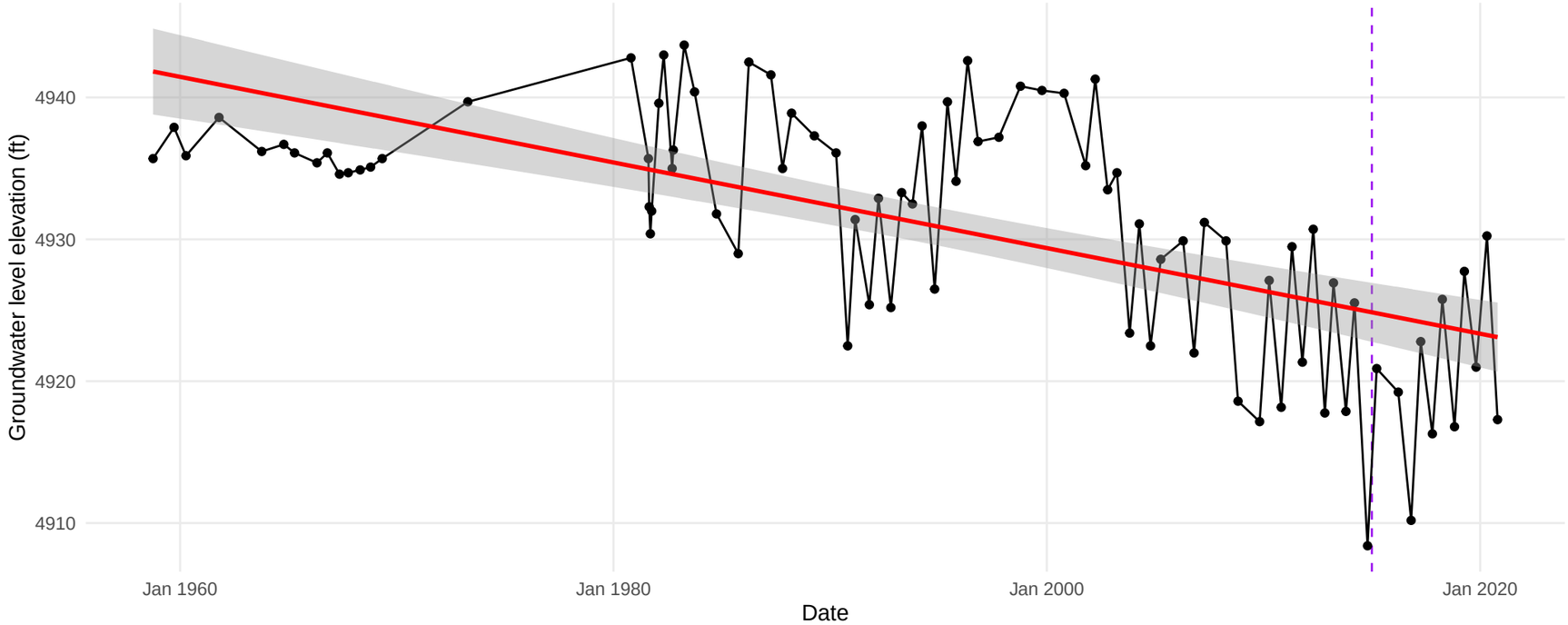

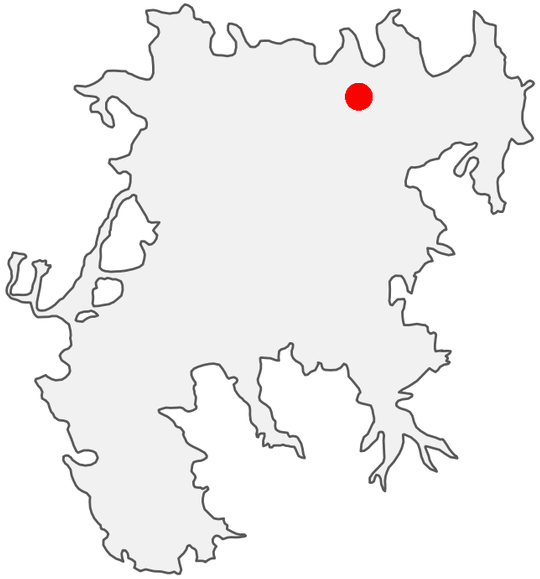

(39.8135612, −120.2398467)

Well ID: 188 // Depth: 840 ft // Perforated interval: 352 − 822 ft

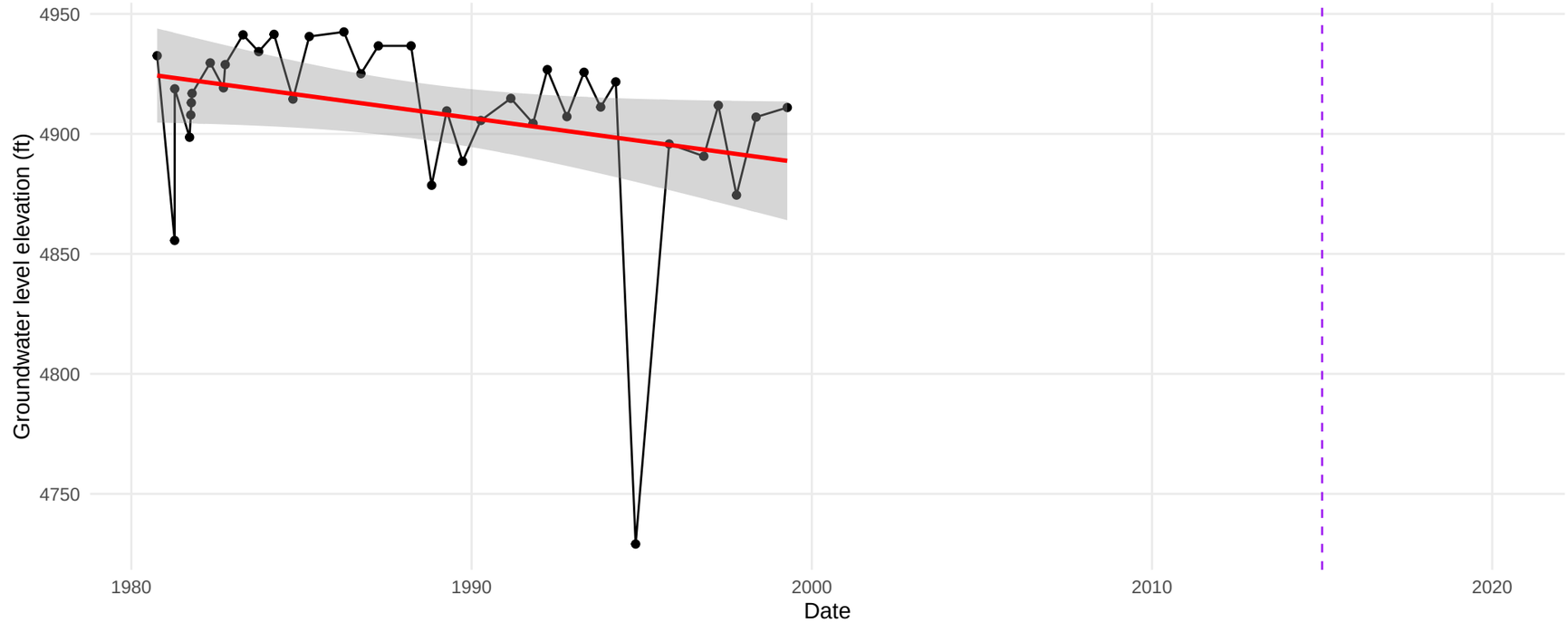

Well ID: 189 // Depth: 690 ft // Perforated interval: 273 − 690 ft

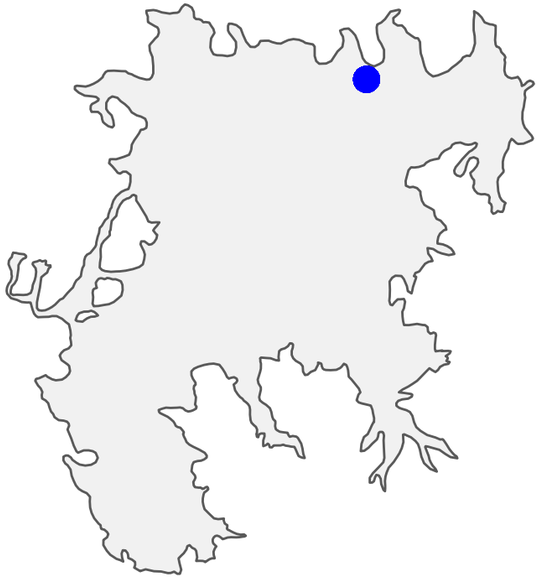

(39.8228028, −120.2345233)

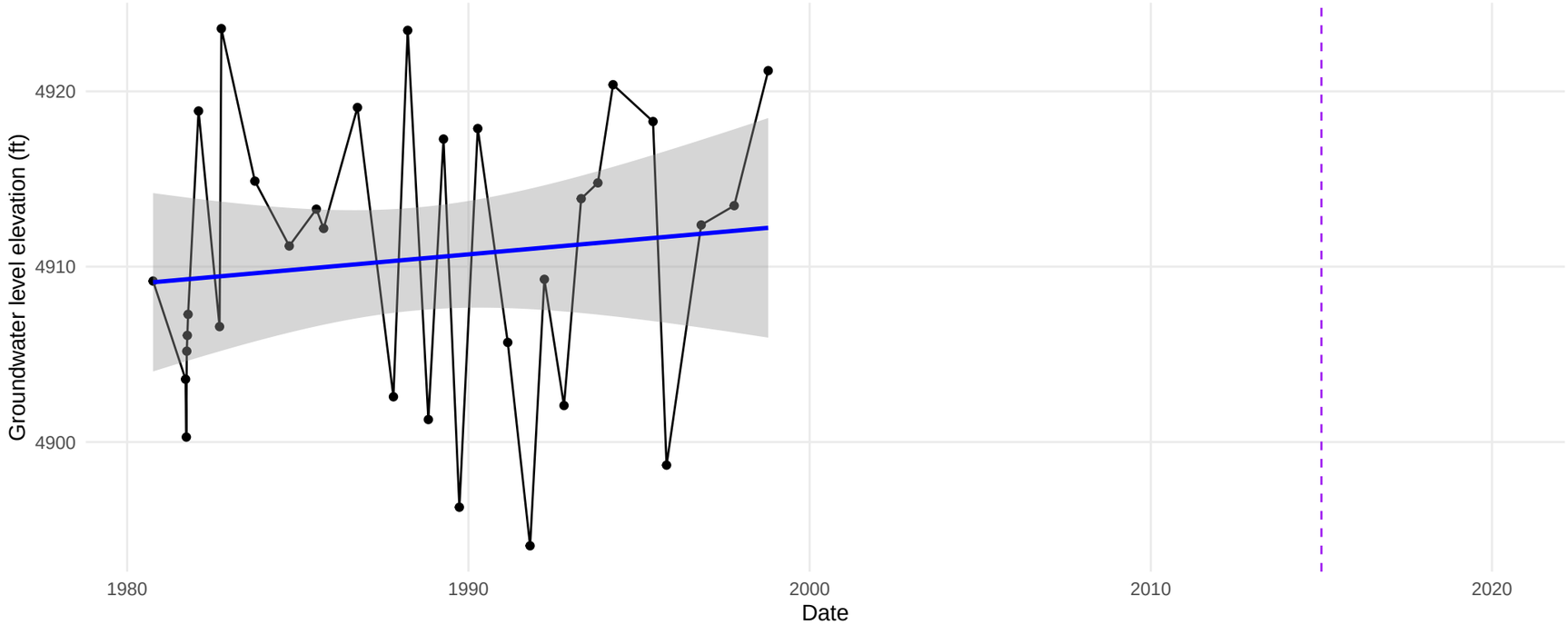

Well ID: 190 // Depth: 820 ft // Perforated interval: 477 − 801 ft

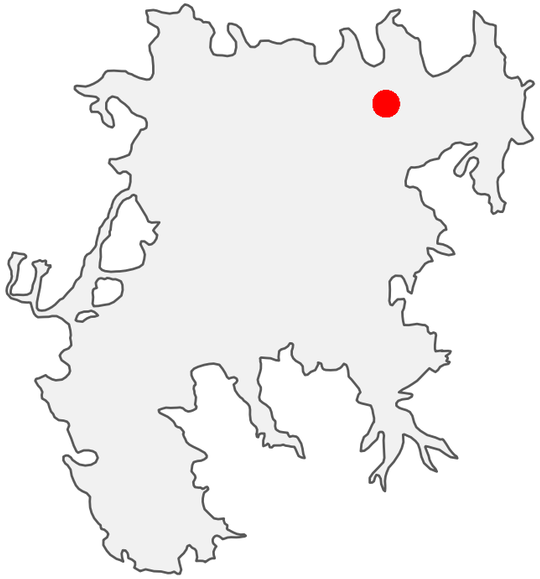

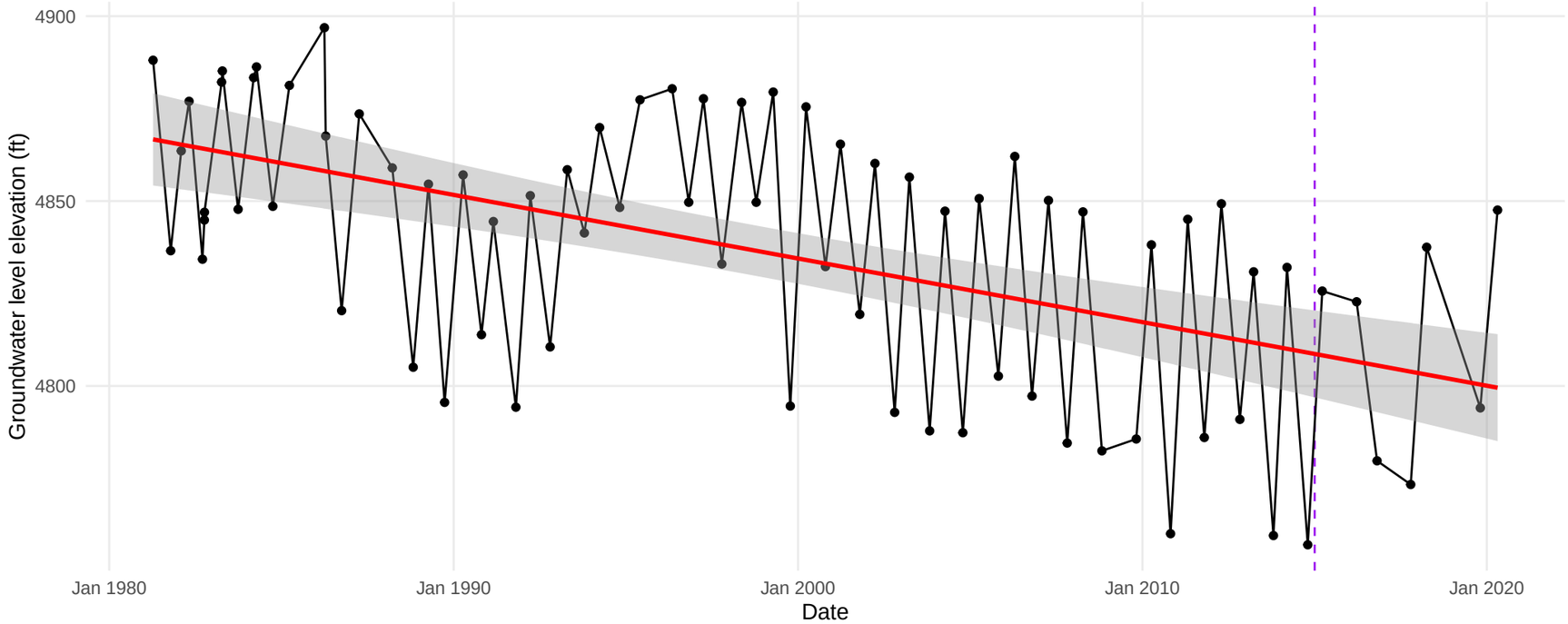

(39.8098324, −120.2210155)

Well ID: 192 // Depth: 860 ft // Perforated interval: 546 − 860 ft

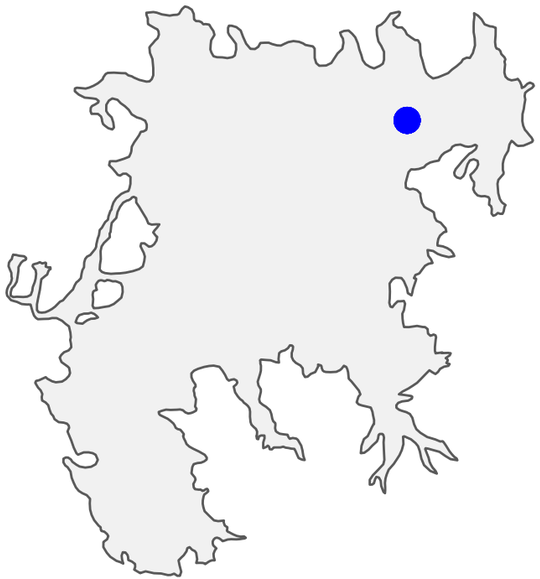

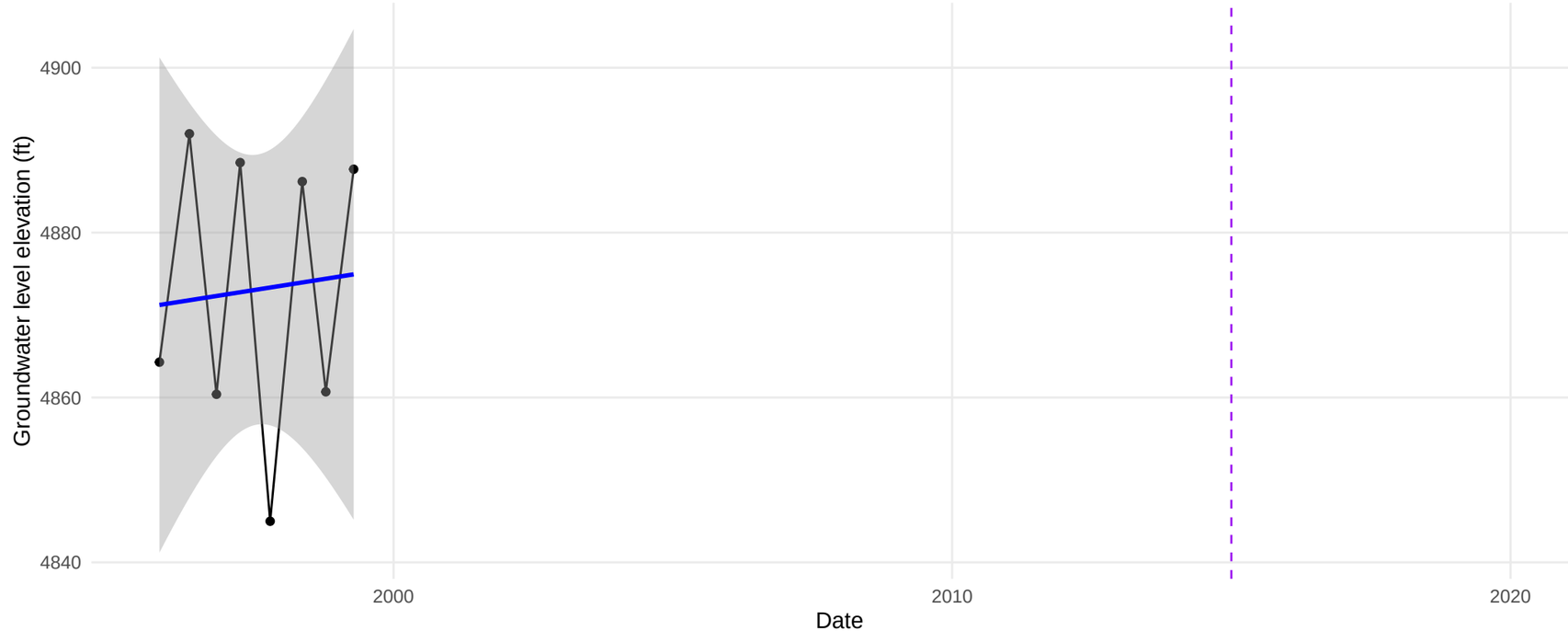

(39.8020787, −120.2064956)

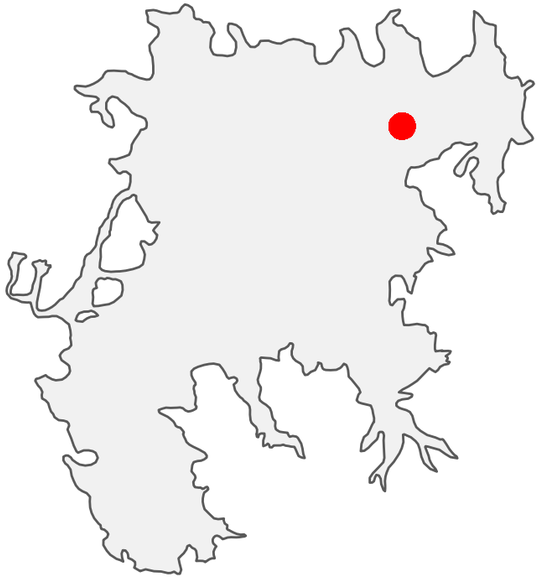

(39.7979195, −120.209969)

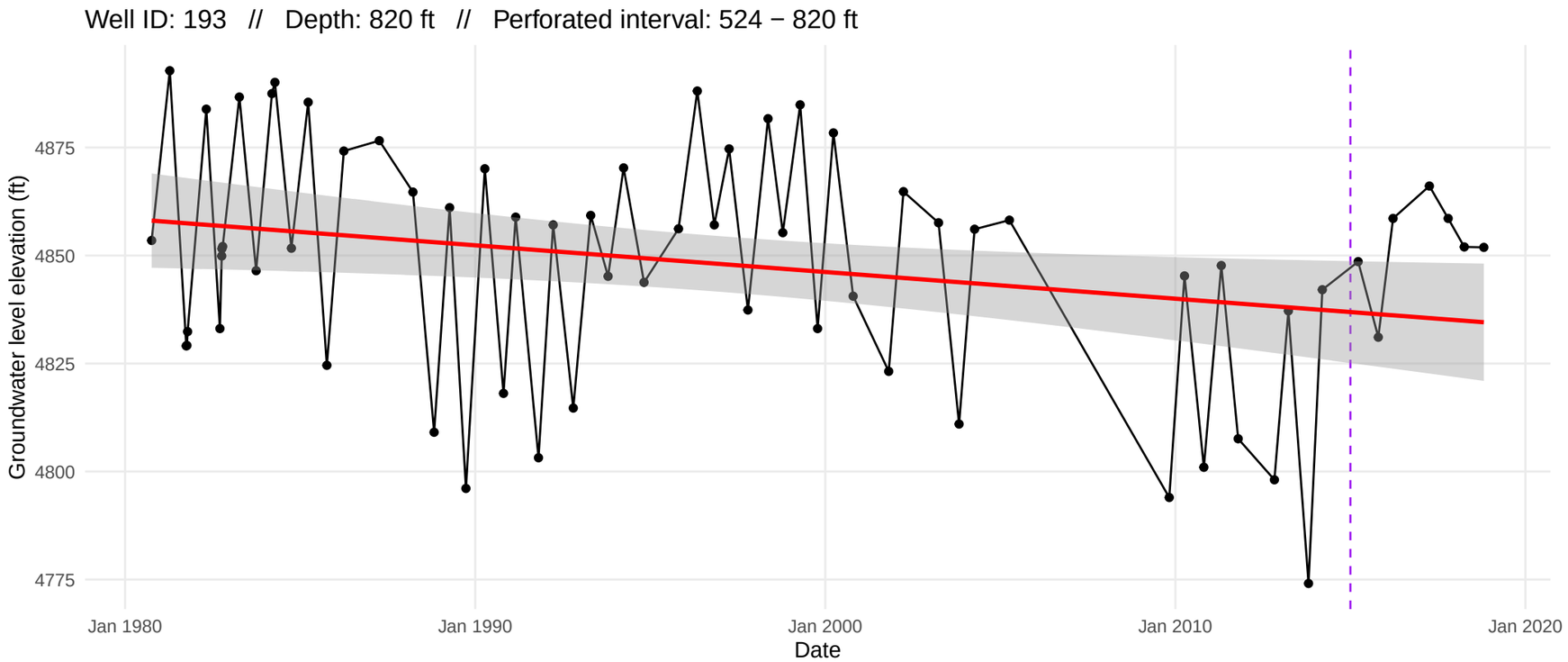

Well ID: 194 // Depth: 297 ft // Perforated interval: 230 − 290 ft

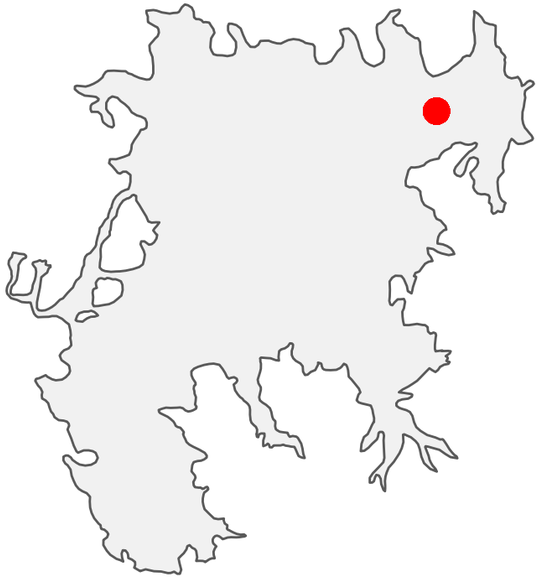

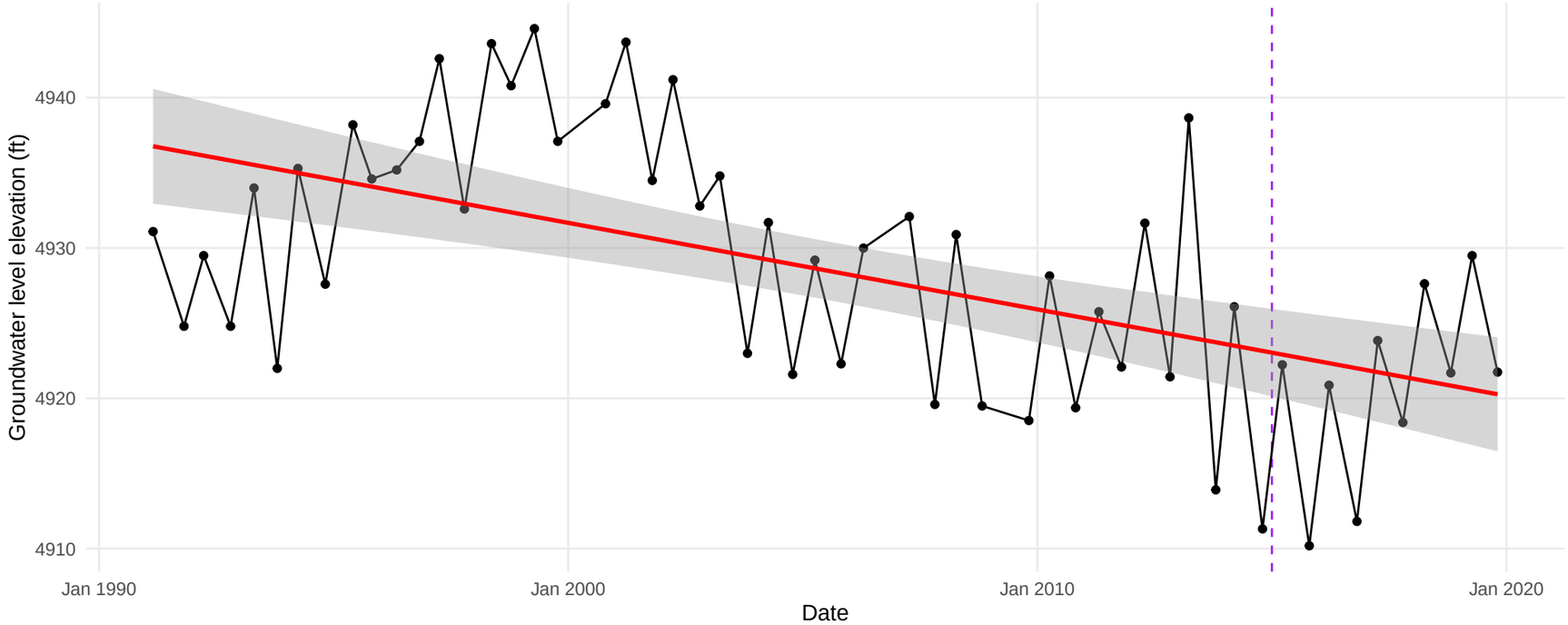

(39.8058999, −120.1862)

Well ID: 197 // Depth: NA ft // Perforated interval: NA − NA ft

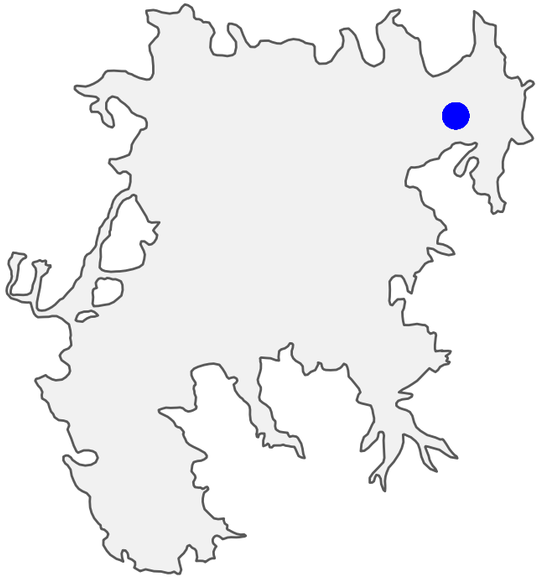

(39.8034, −120.1729)

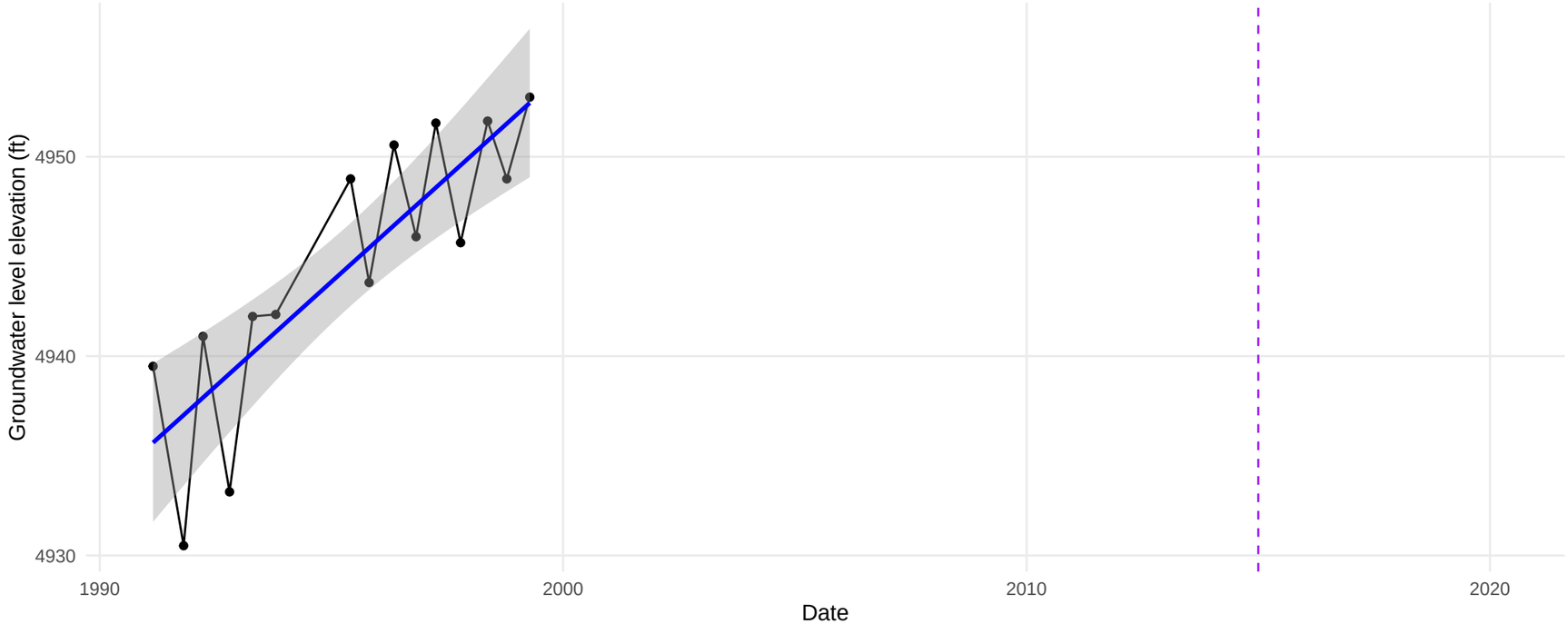

Well ID: 198 // Depth: NA ft // Perforated interval: NA − NA ft

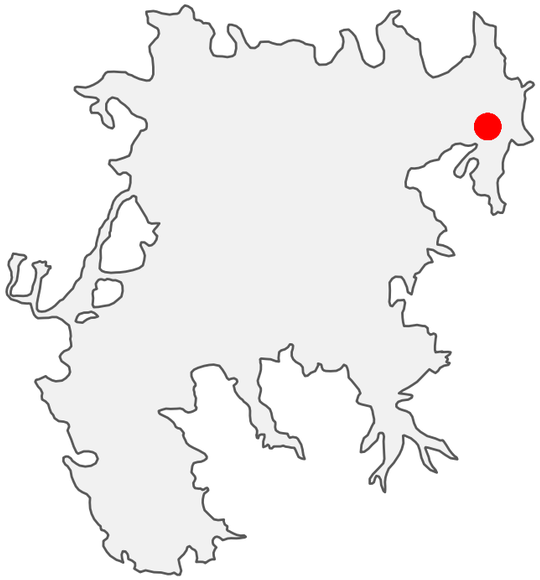

(39.7982, −120.1508)

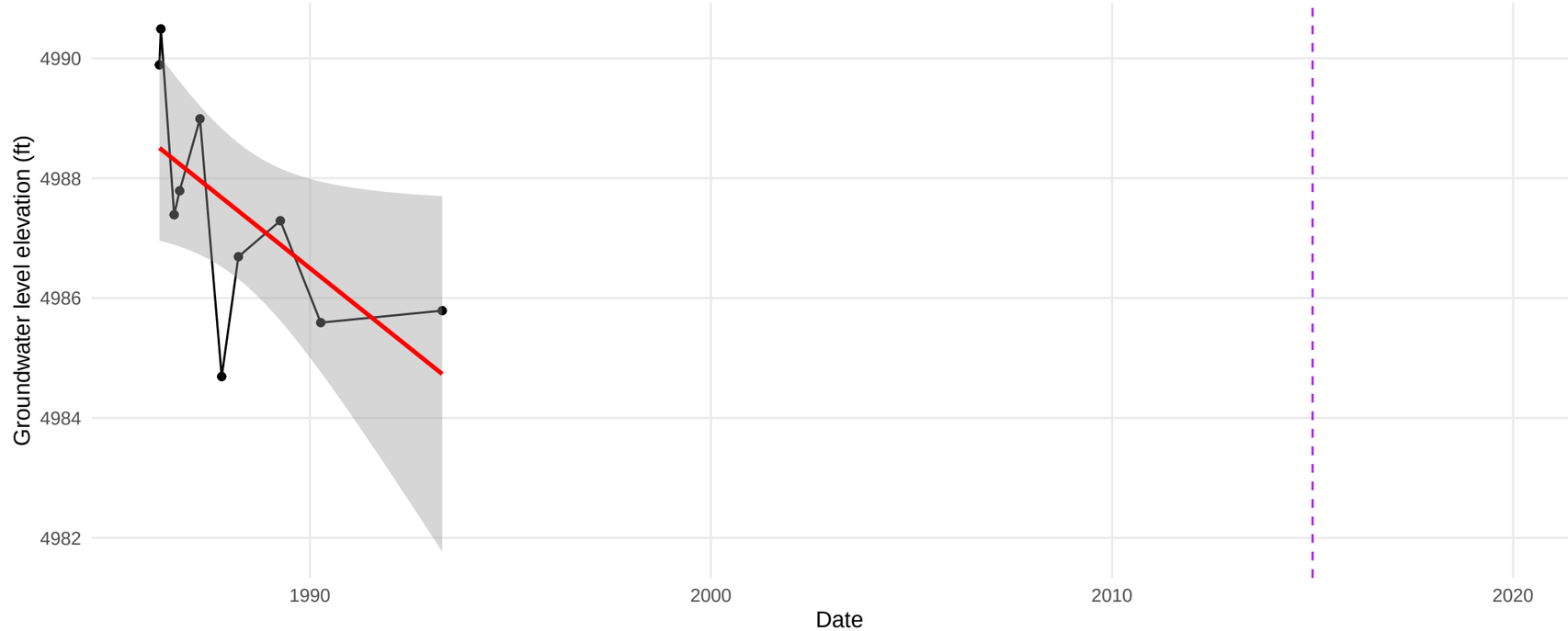

Well ID: 199 // Depth: 300 ft // Perforated interval: NA − NA ft

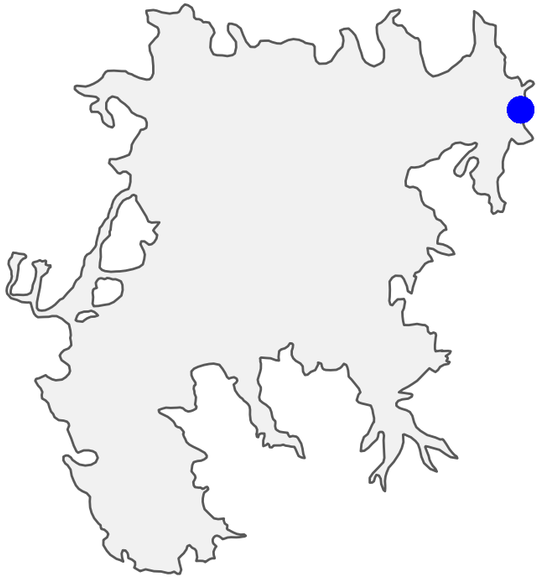

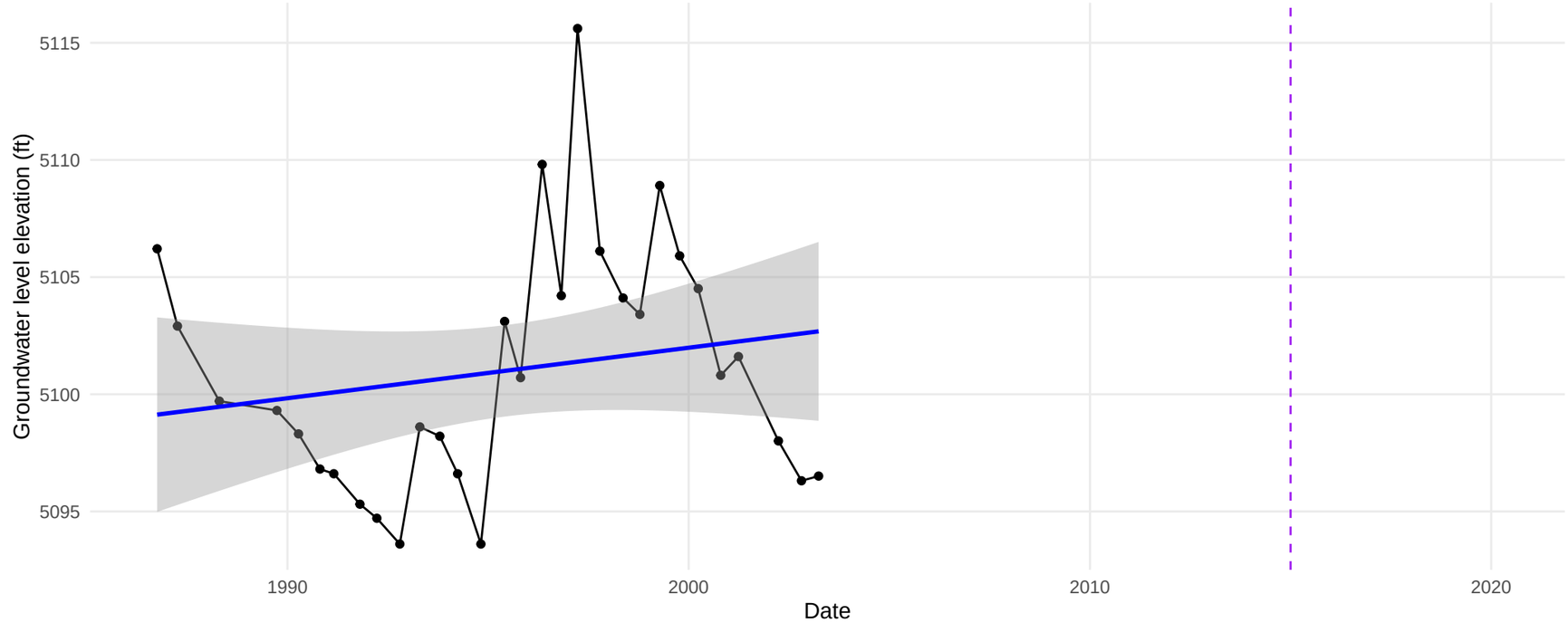

(39.8066, −120.1280999)

Well ID: 2 // Depth: 190 ft // Perforated interval: NA − NA ft

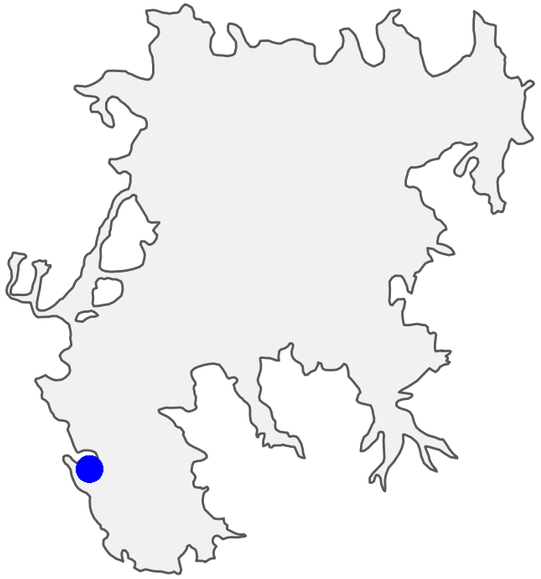

(39.6157, −120.4259)

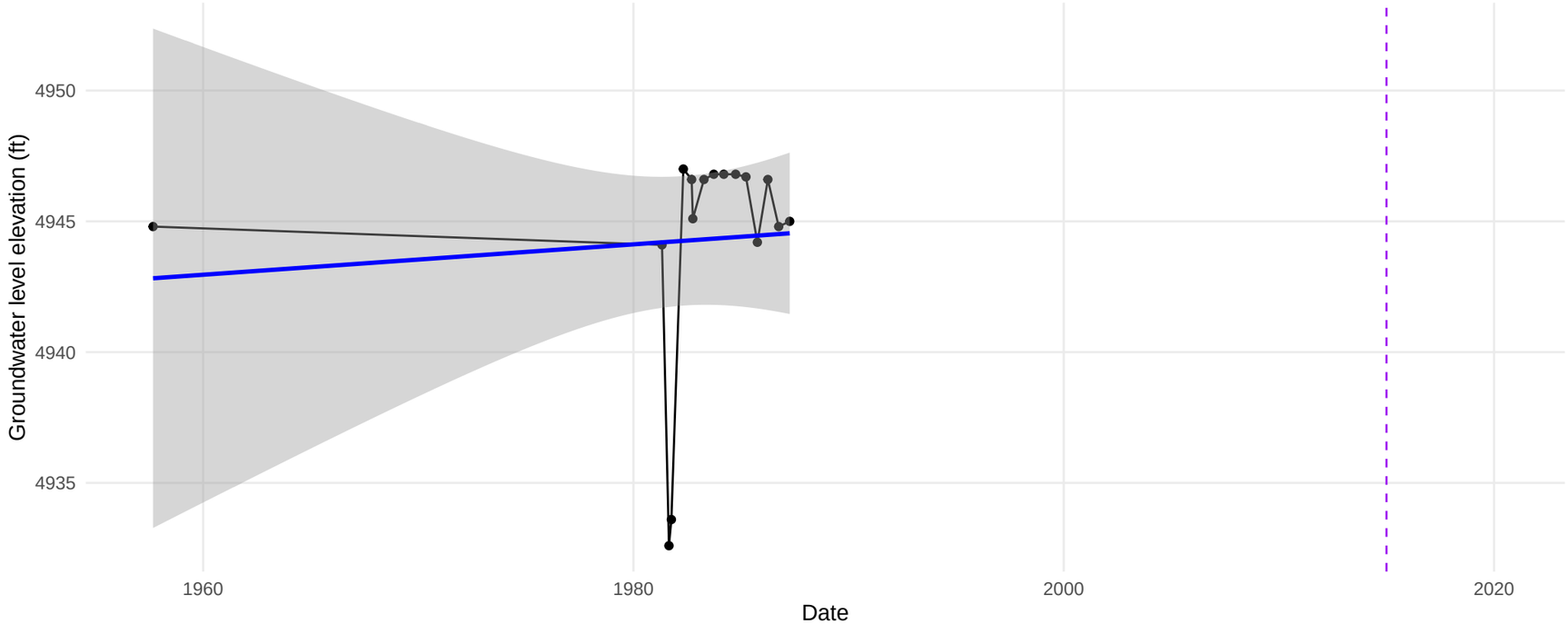

Well ID: 200 // Depth: 315 ft // Perforated interval: NA − NA ft

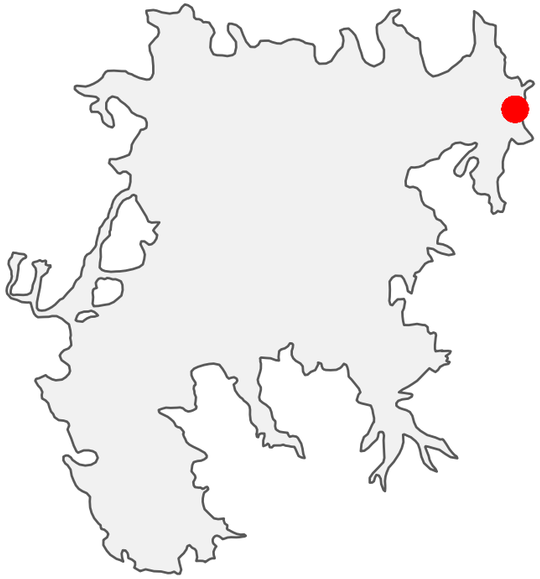

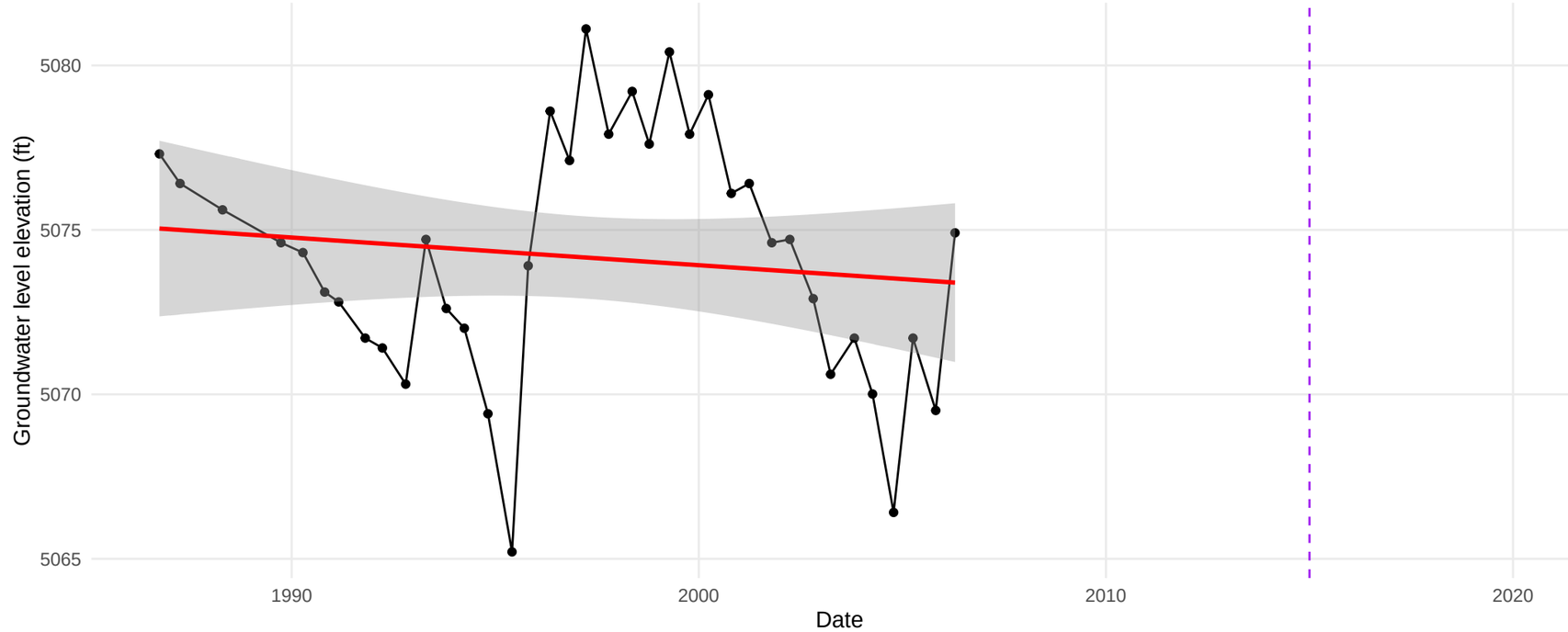

(39.8069139, −120.131877)

Well ID: 201 // Depth: 300 ft // Perforated interval: NA − NA ft

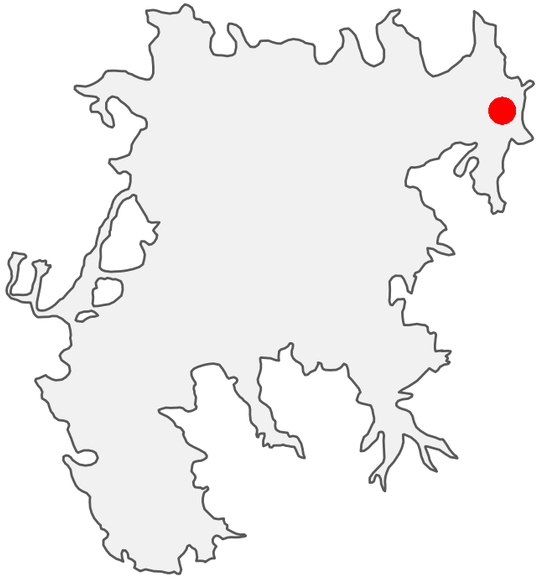

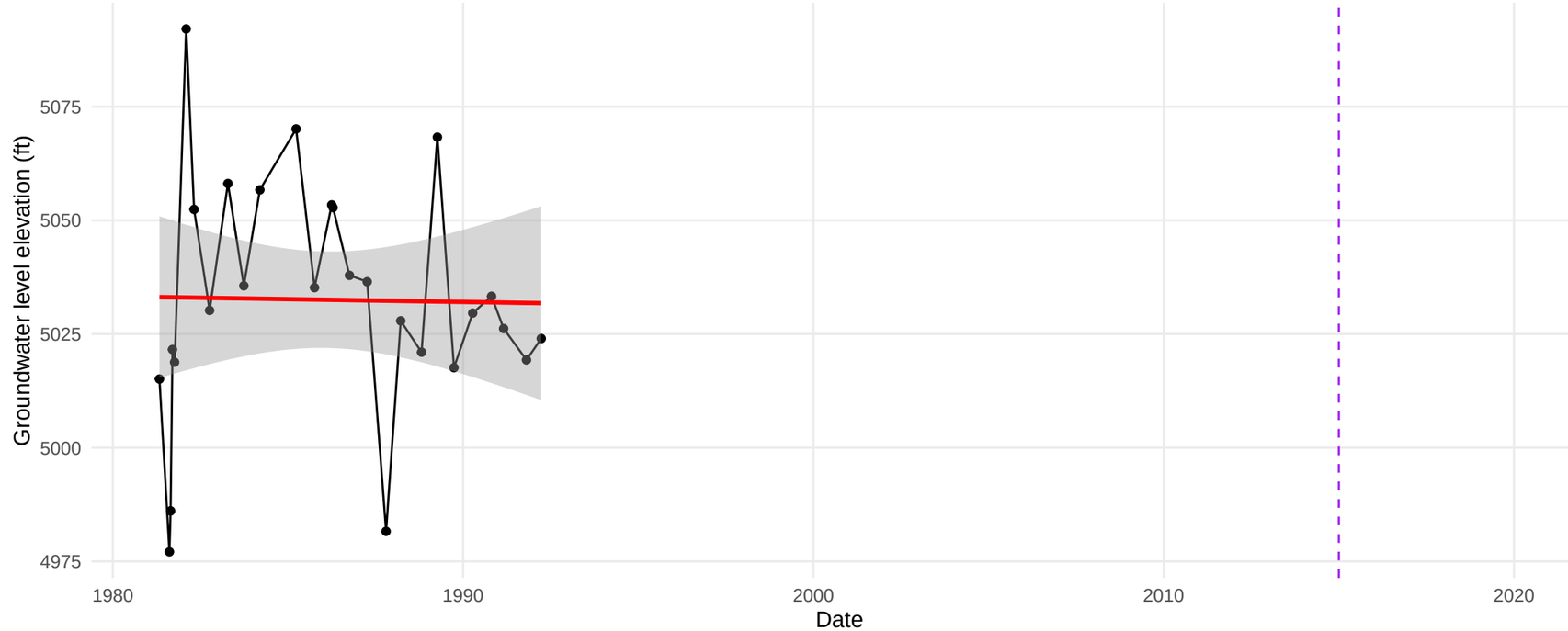

(39.8061, −120.1408)

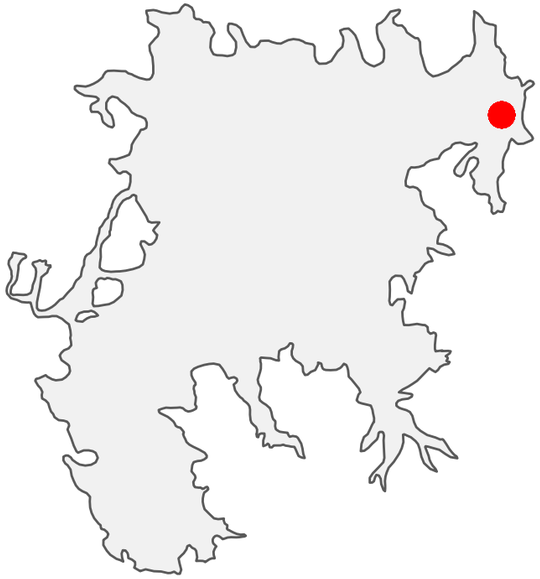

(39.803918, −120.141146)

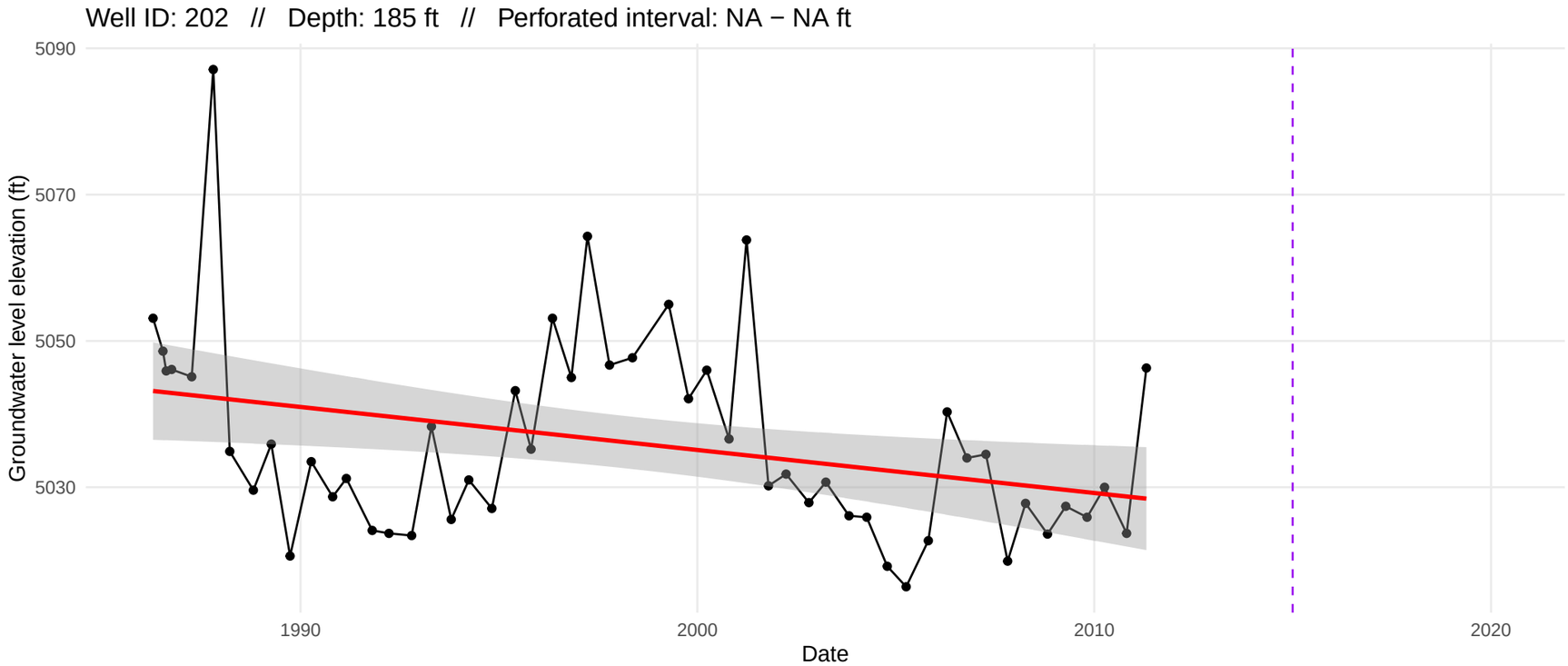

Well ID: 203 // Depth: NA ft // Perforated interval: NA − NA ft

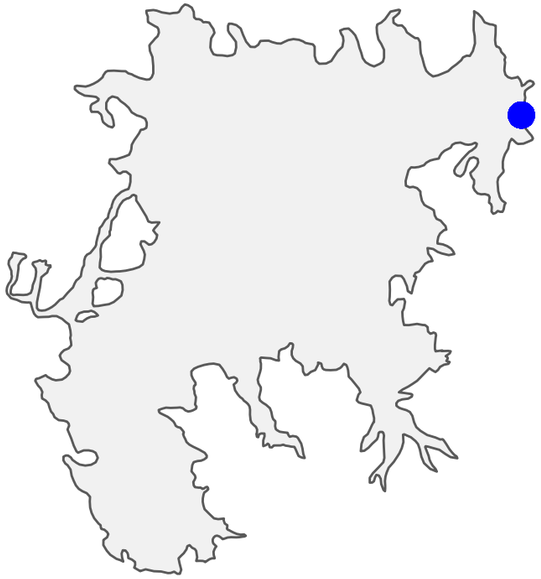

(39.803825, −120.127556)

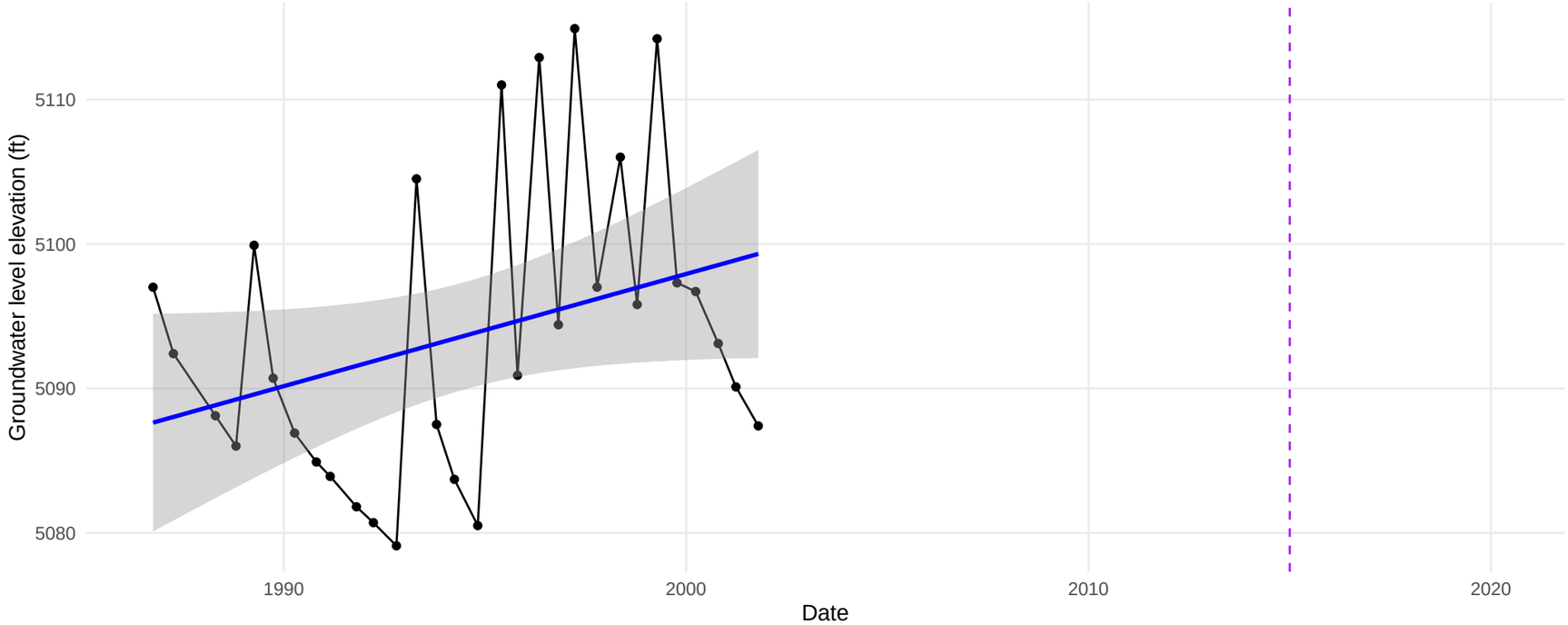

Well ID: 206 // Depth: 230 ft // Perforated interval: NA − NA ft

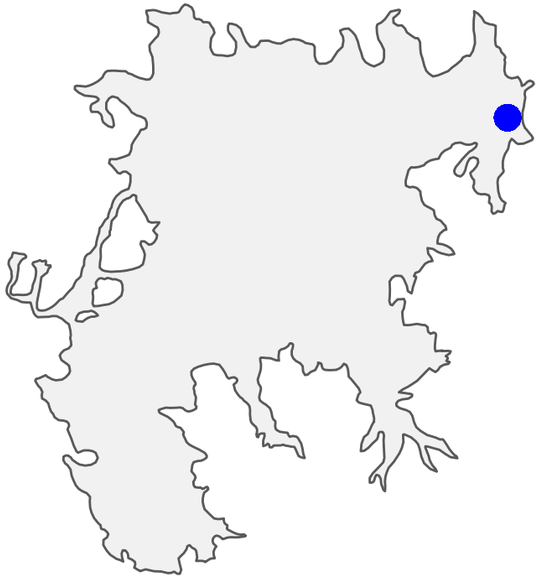

(39.8023999, −120.1370999)

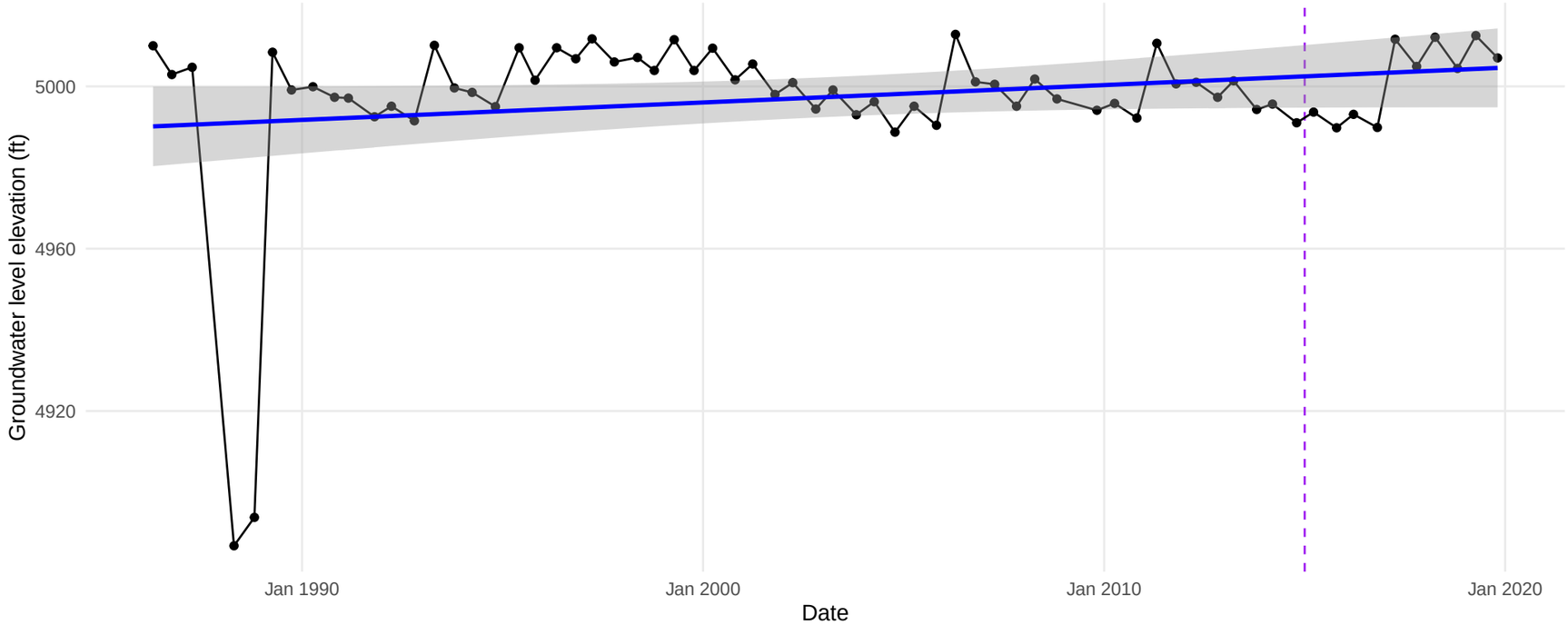

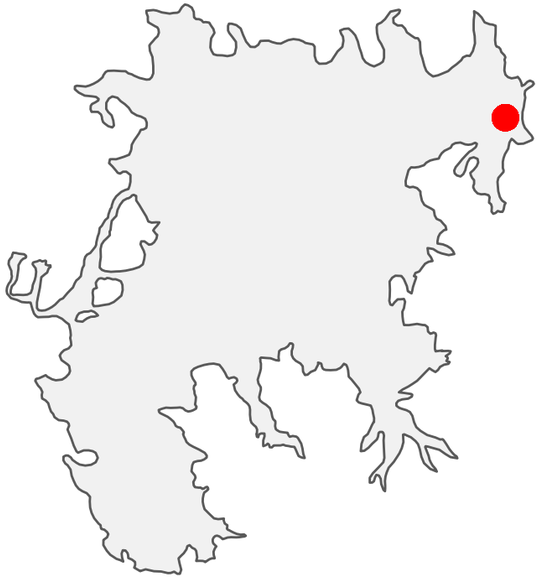

(39.8024, −120.1386)

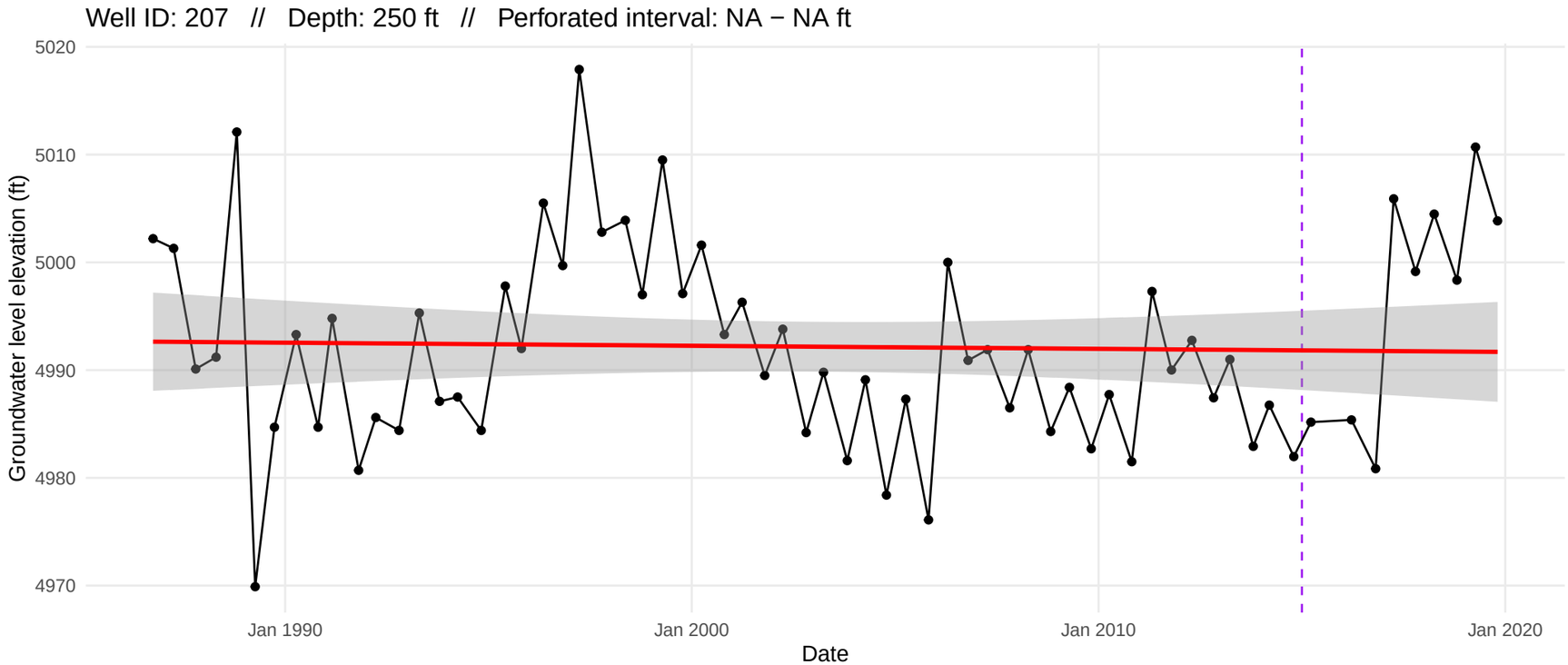

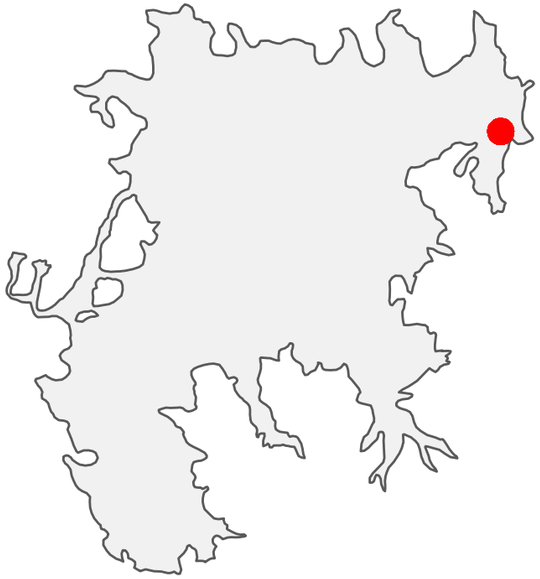

(39.7951, −120.1418)

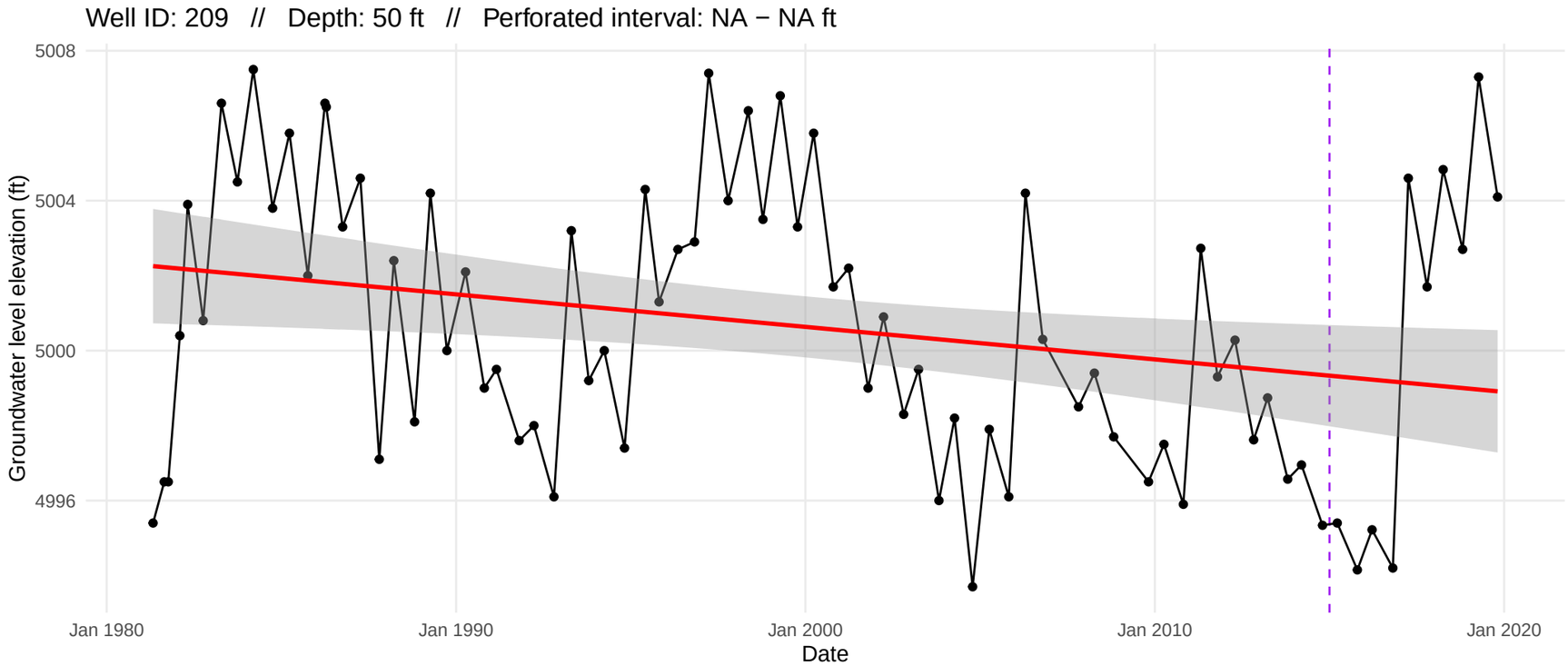

Well ID: 211 // Depth: 100 ft // Perforated interval: 80 − 100 ft

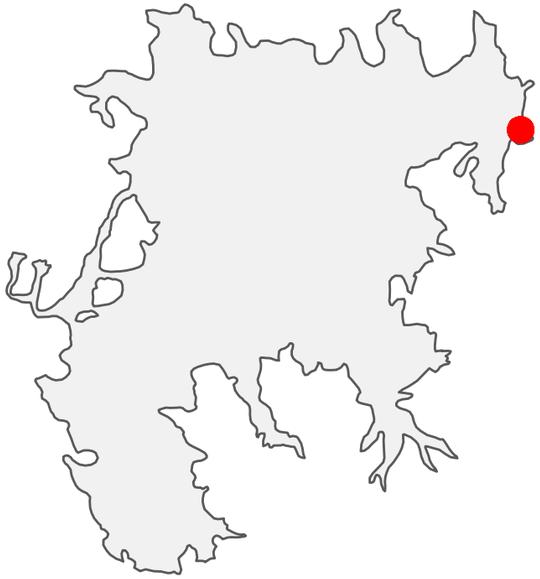

(39.7960329, −120.12807)

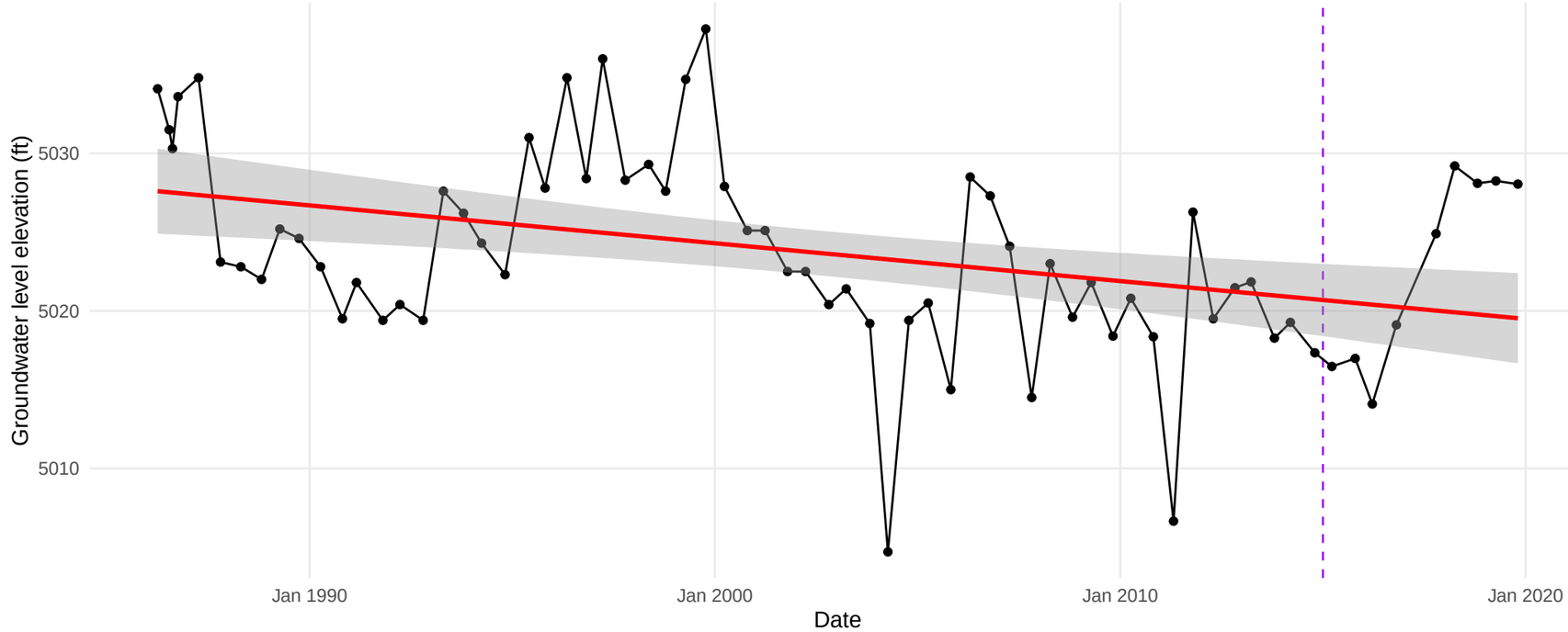

Well ID: 212 // Depth: 120 ft // Perforated interval: NA − NA ft

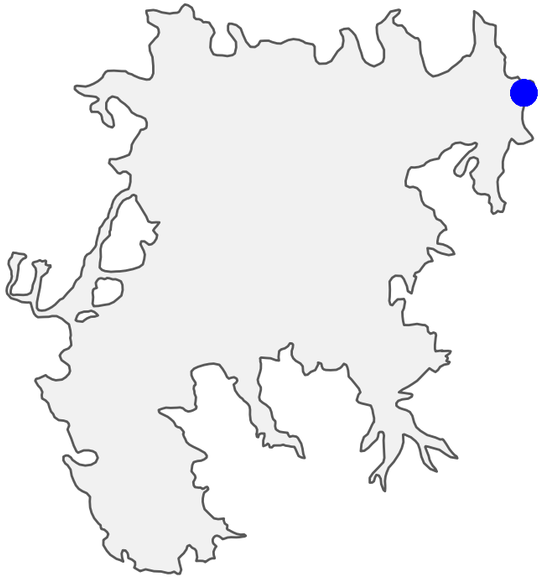

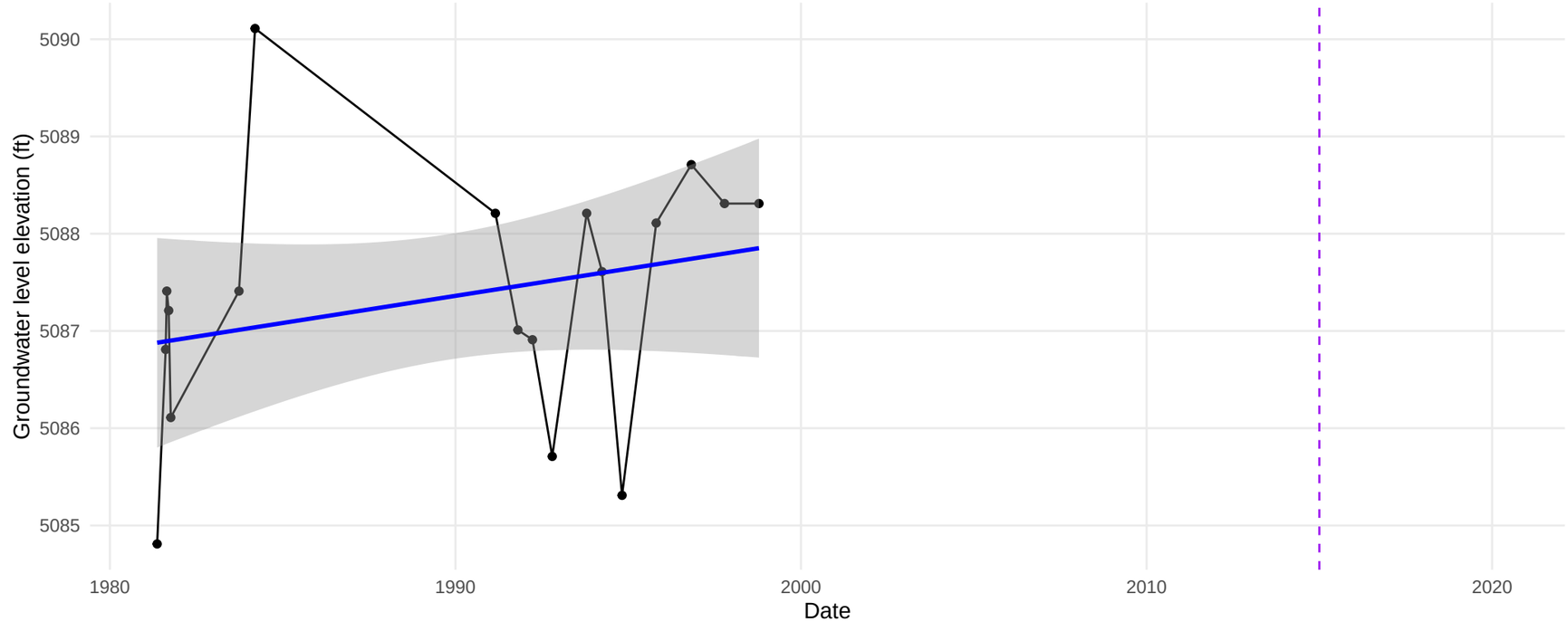

(39.8156, −120.1258)

Well ID: 270 // Depth: 688 ft // Perforated interval: 636 − 688 ft

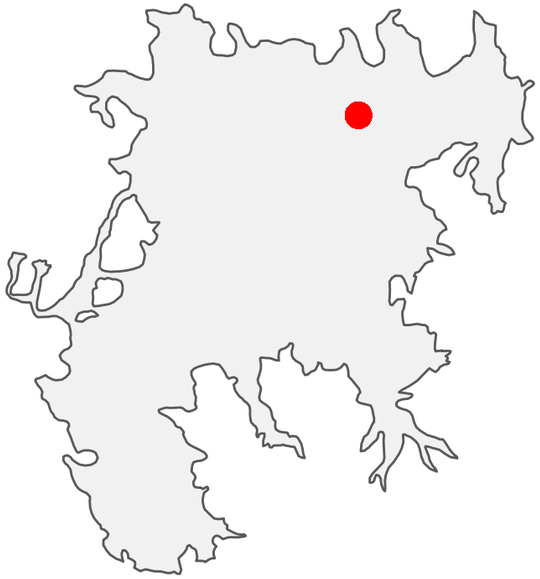

(39.803703, −120.2400894)

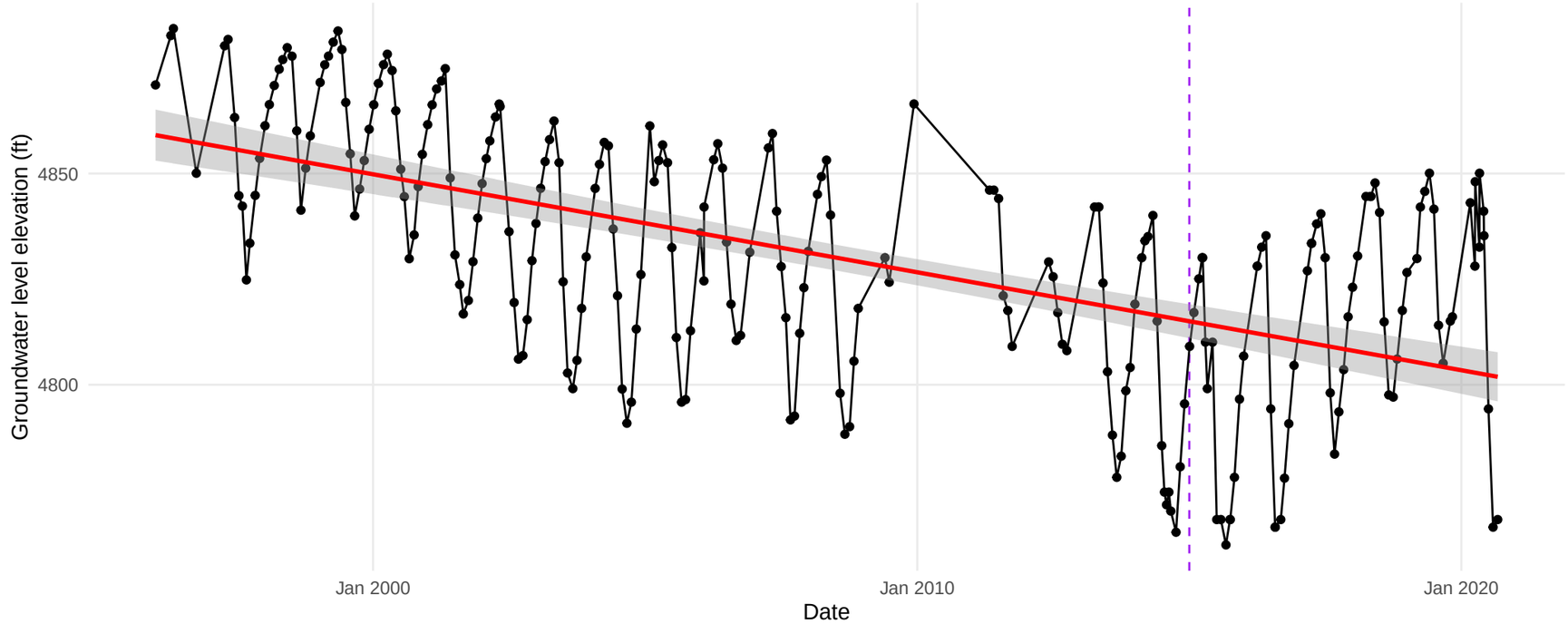

Well ID: 271 // Depth: NA ft // Perforated interval: NA − NA ft

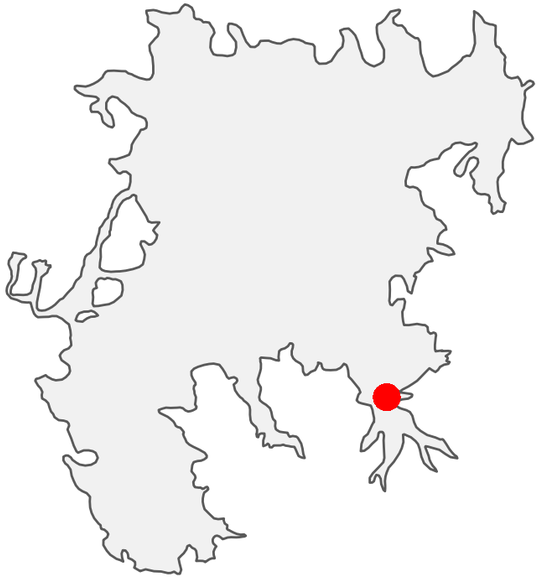

(39.6538882, −120.2205507)

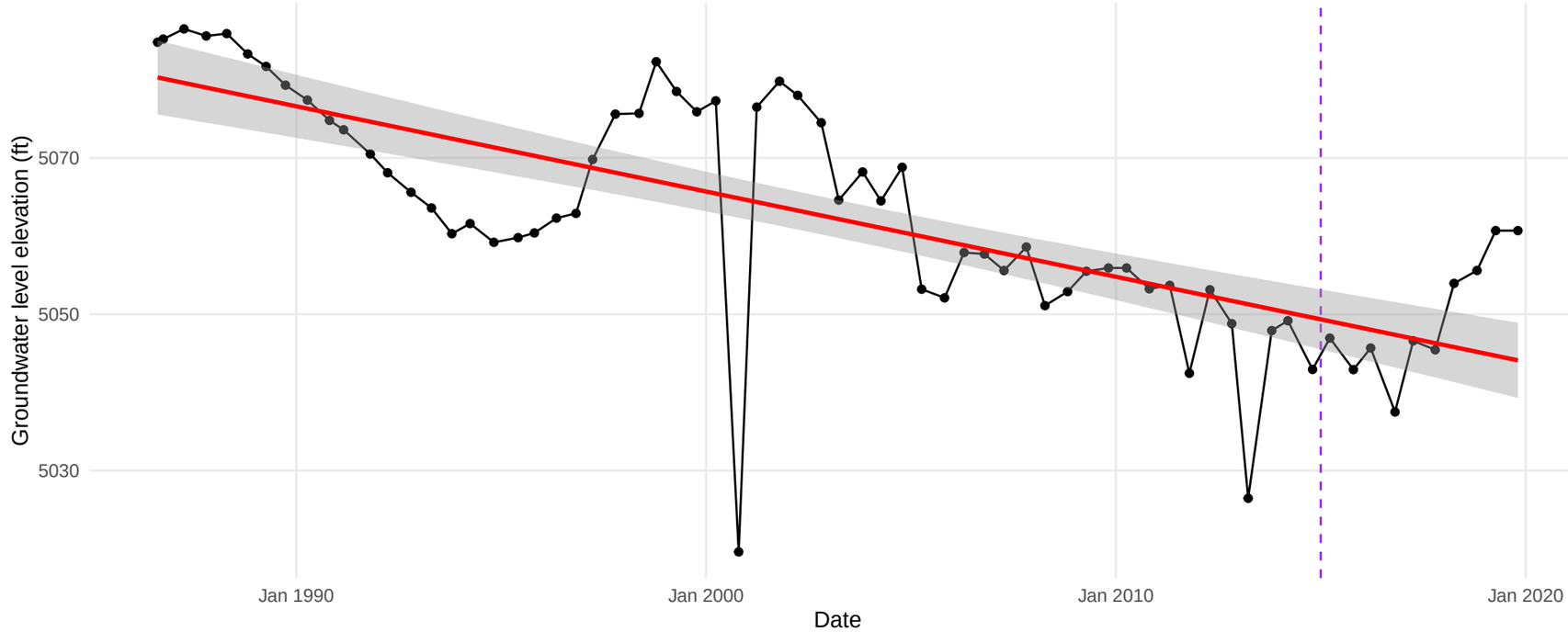

Well ID: 272 // Depth: NA ft // Perforated interval: NA − NA ft

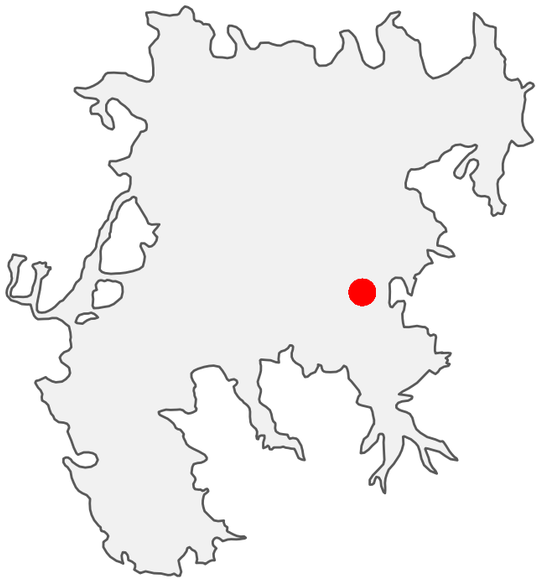

(39.7107105, −120.2374332)

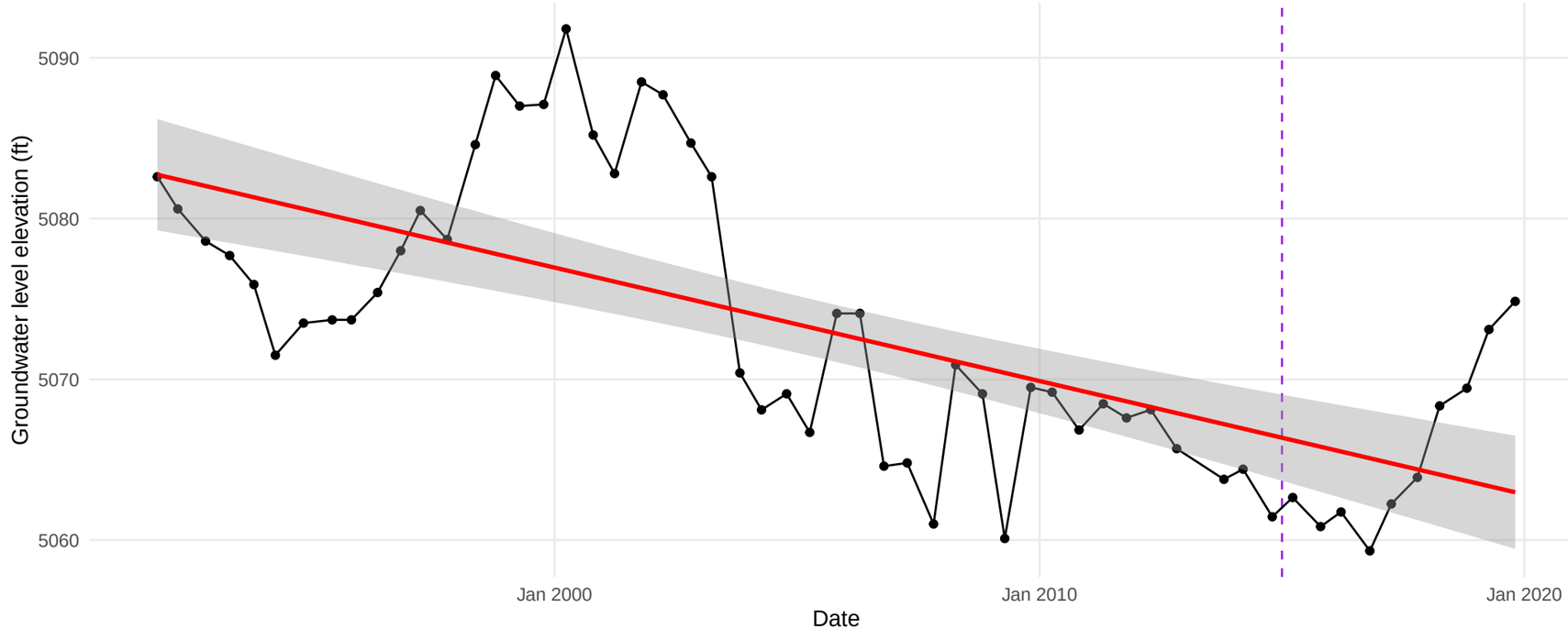

Well ID: 28 // Depth: 198 ft // Perforated interval: NA − NA ft

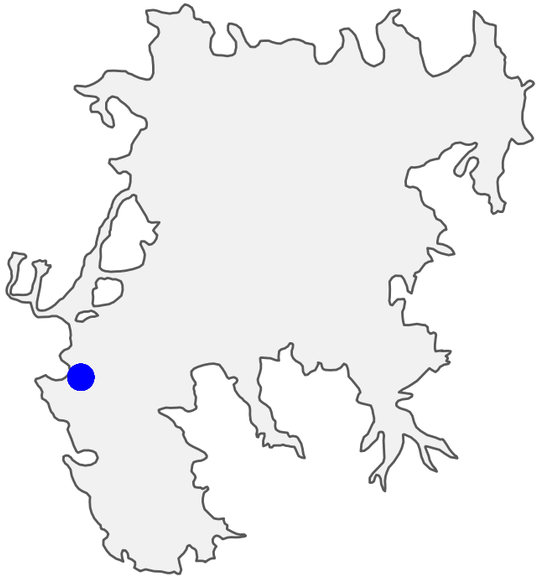

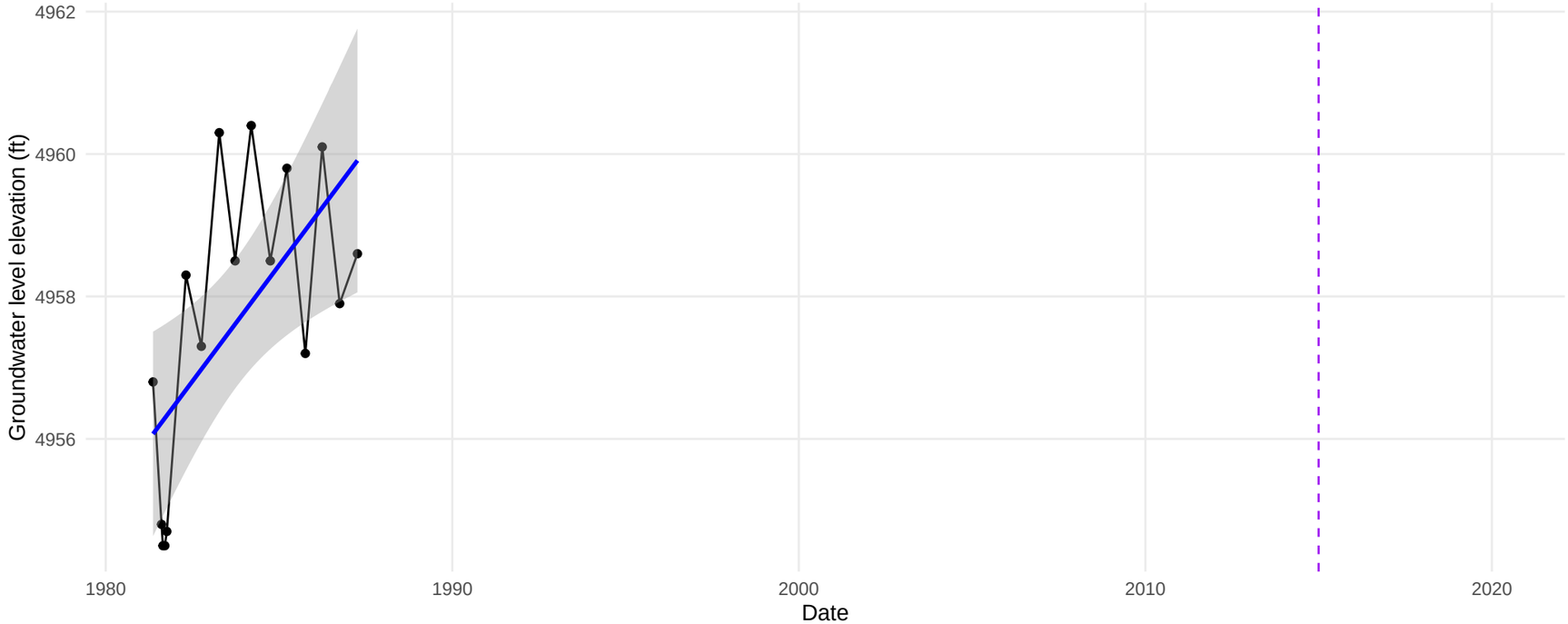

(39.6645, −120.4319)

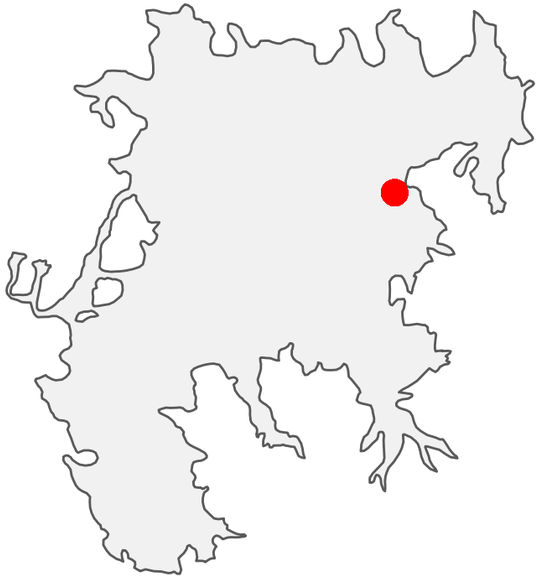

(39.7625685, −120.2150974)

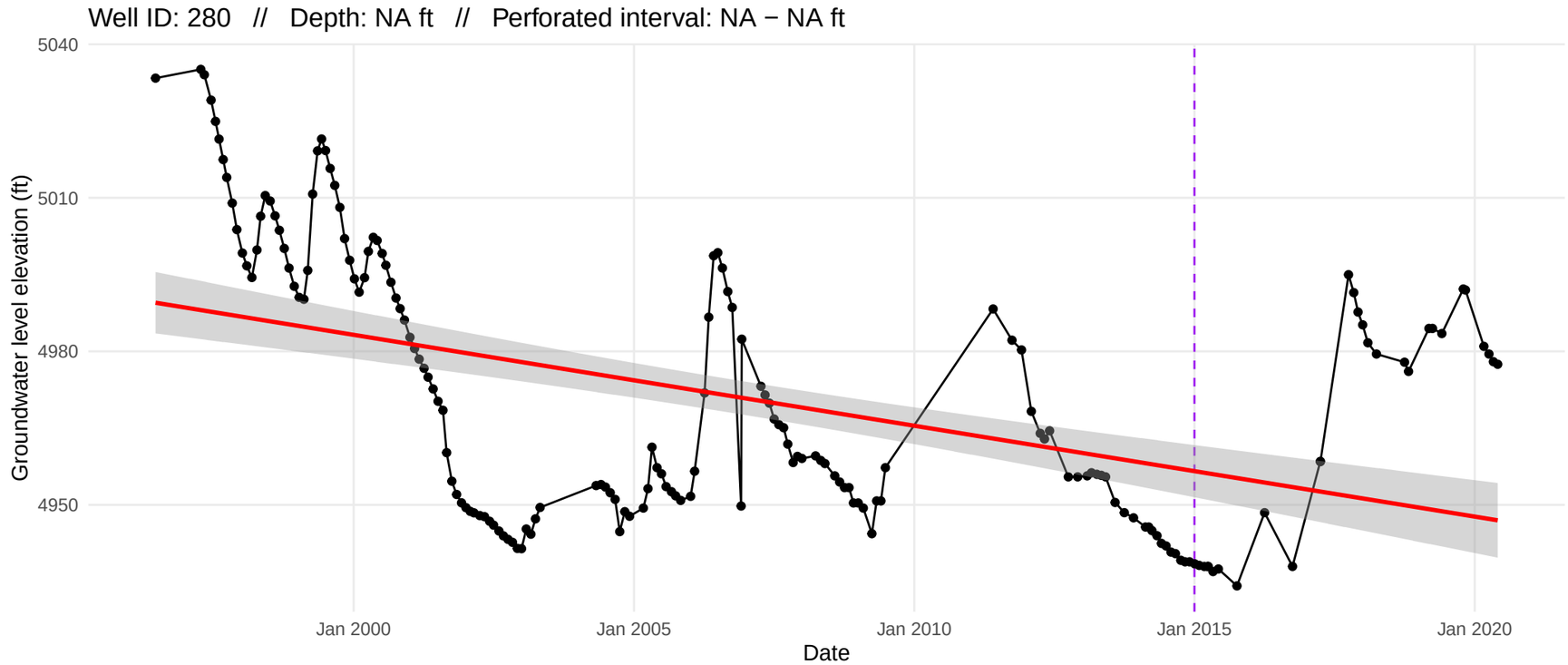

Well ID: 281 // Depth: NA ft // Perforated interval: NA − NA ft

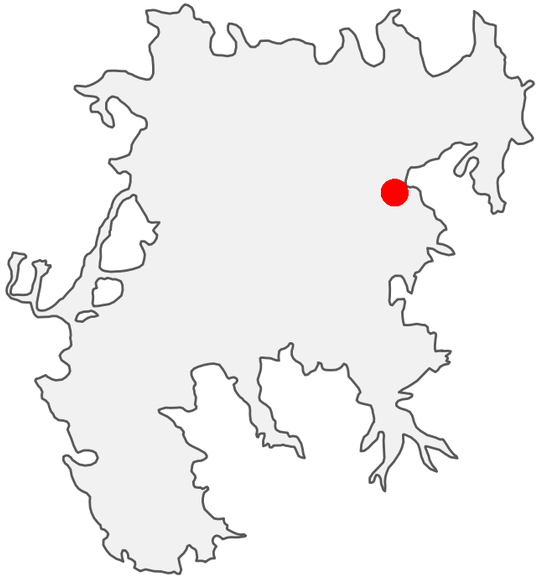

(39.7625685, −120.2150974)

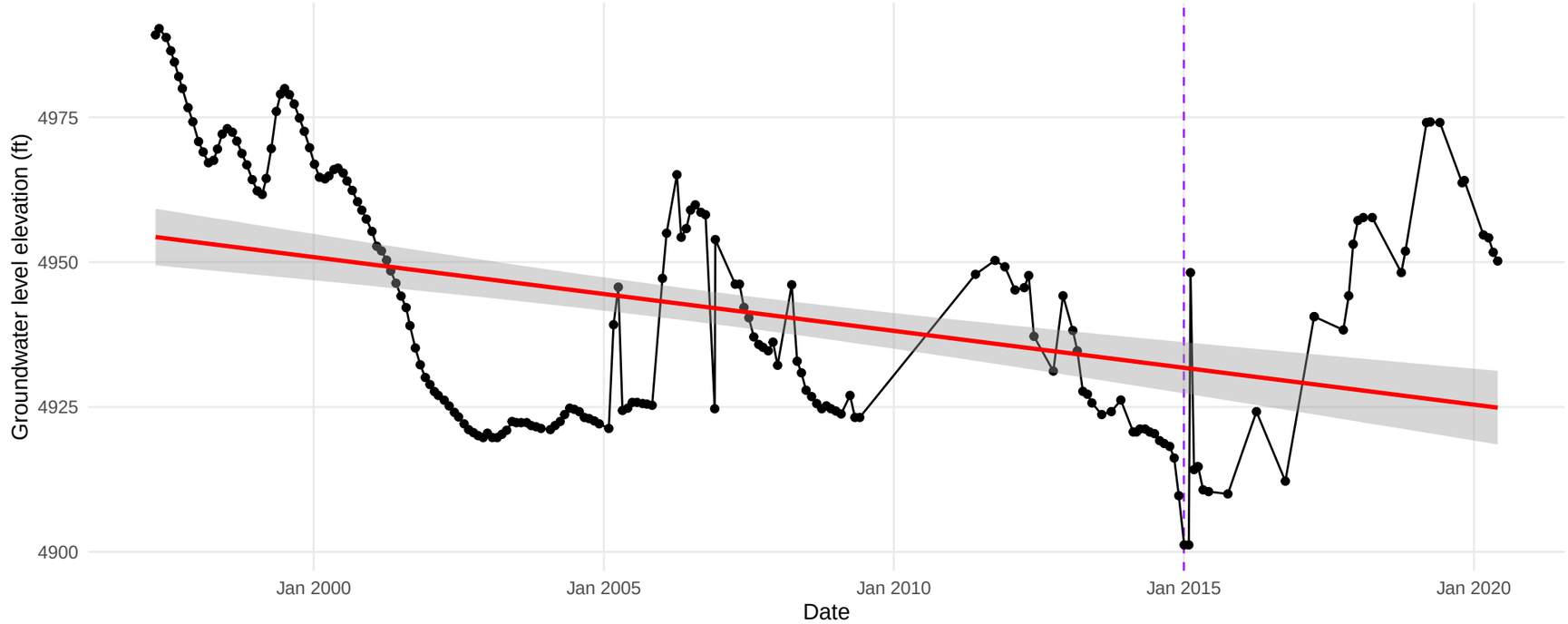

Well ID: 284 // Depth: NA ft // Perforated interval: NA − NA ft

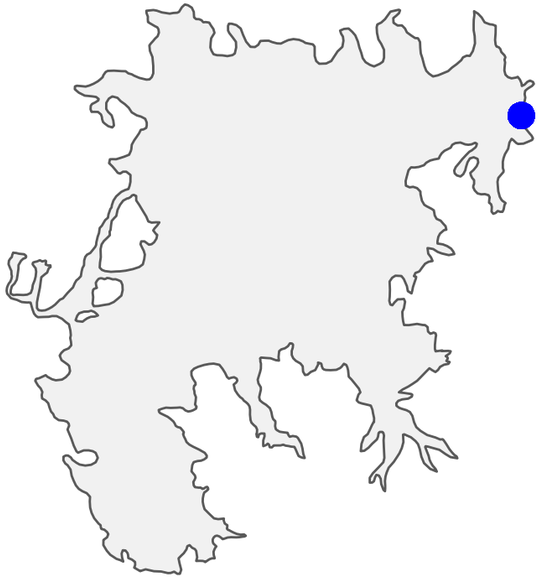

(39.8035742, −120.1276009)

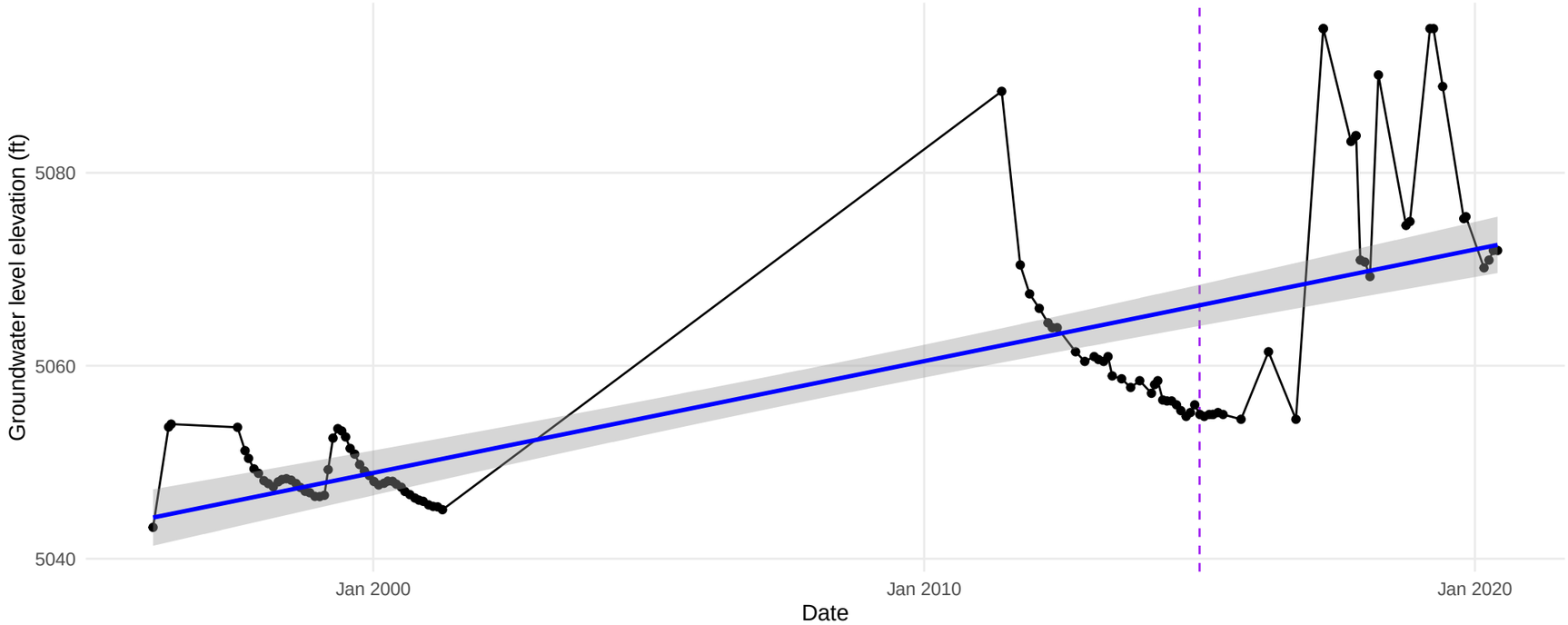

Well ID: 289 // Depth: 670 ft // Perforated interval: 420 − 450 ft

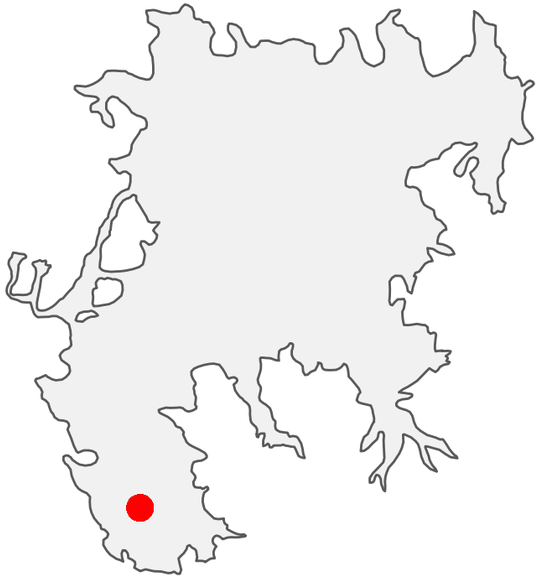

(39.595064, −120.3910121)

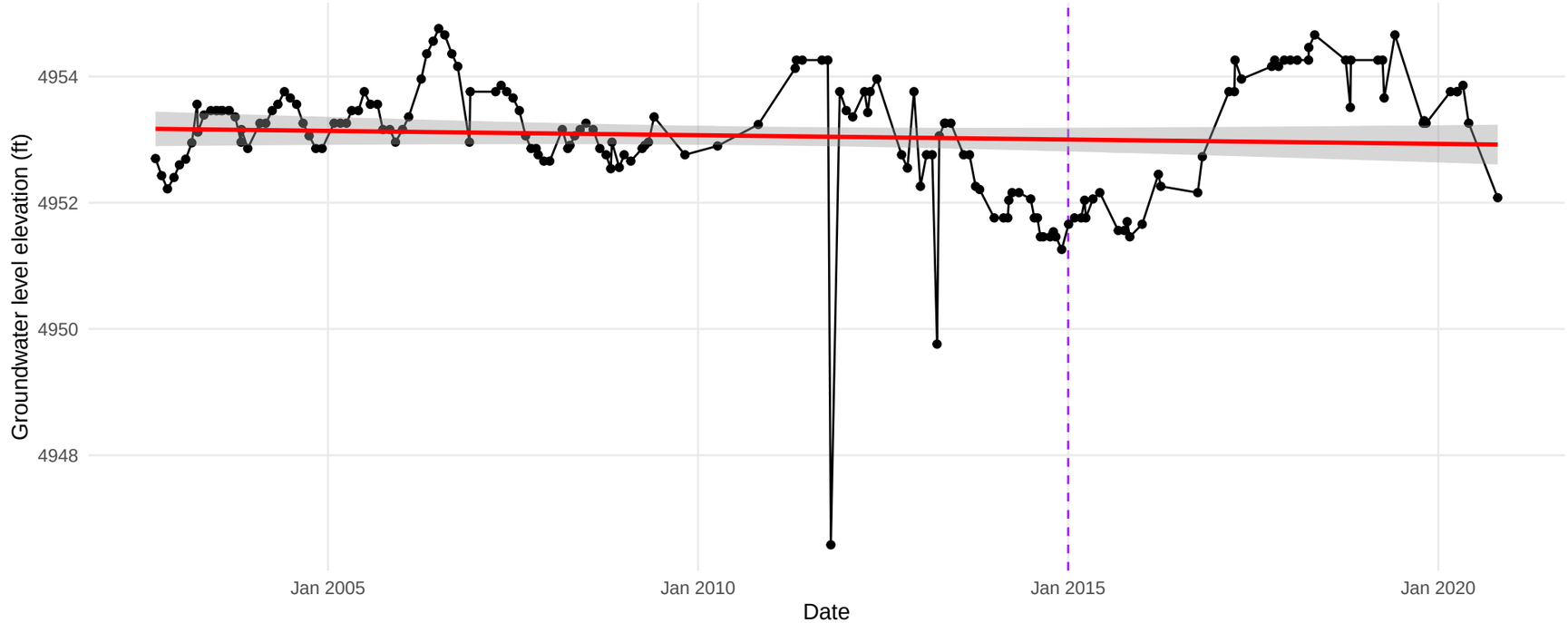

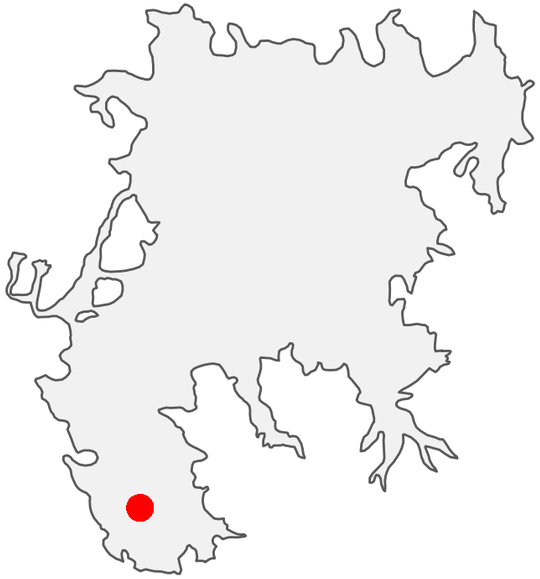

(39.595064, −120.3910121)

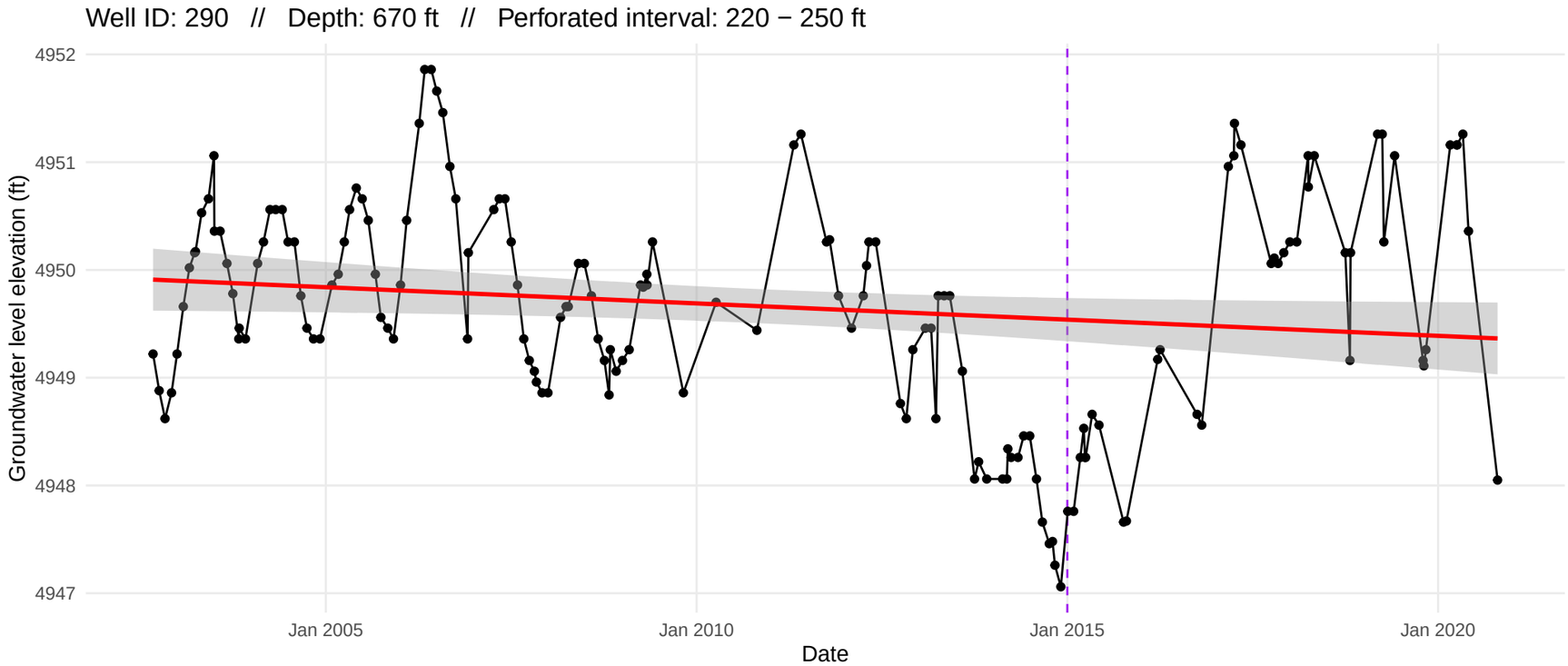

Well ID: 291 // Depth: 670 ft // Perforated interval: 85 − 100 ft

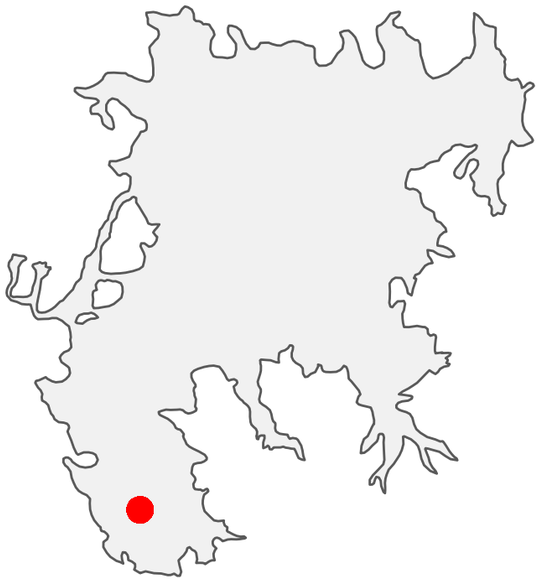

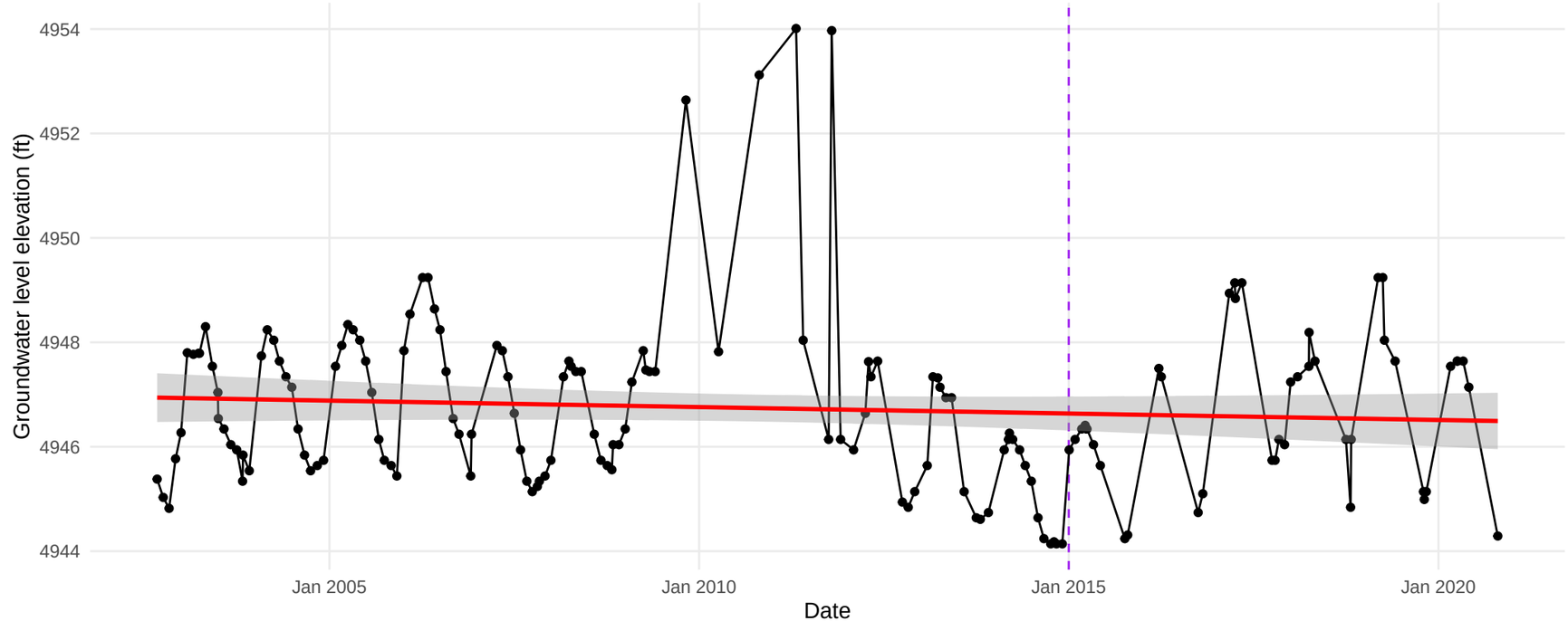

(39.595064, −120.3910121)

Well ID: 292 // Depth: 440 ft // Perforated interval: 340 − 355 ft

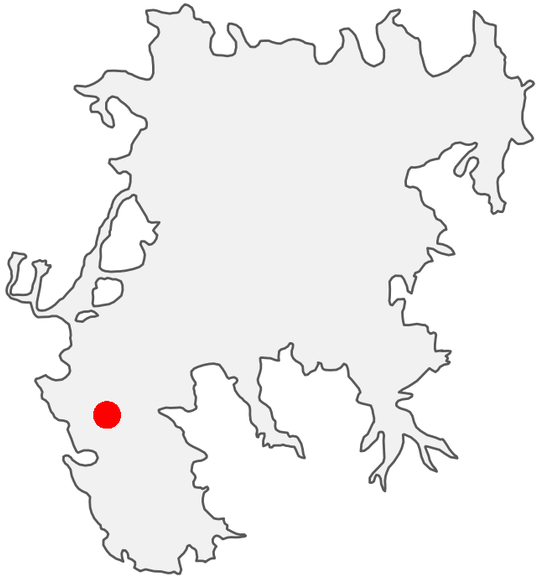

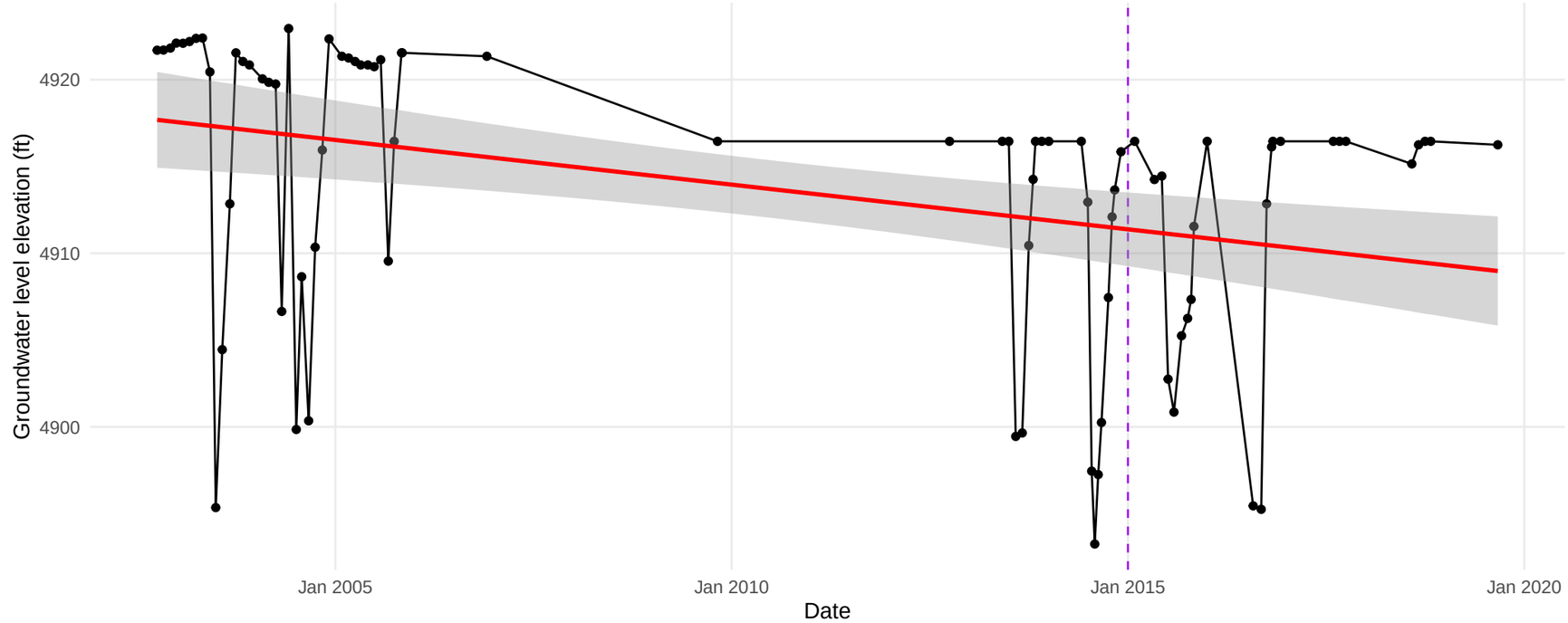

(39.6444278, −120.413802)

Well ID: 293 // Depth: 440 ft // Perforated interval: 255 − 270 ft

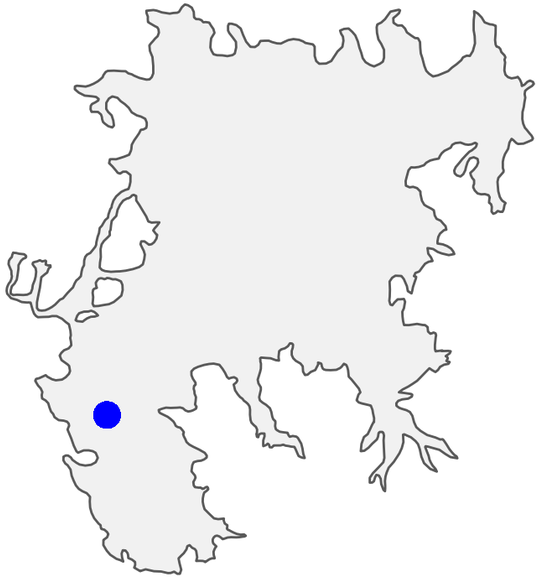

(39.6444278, −120.413802)

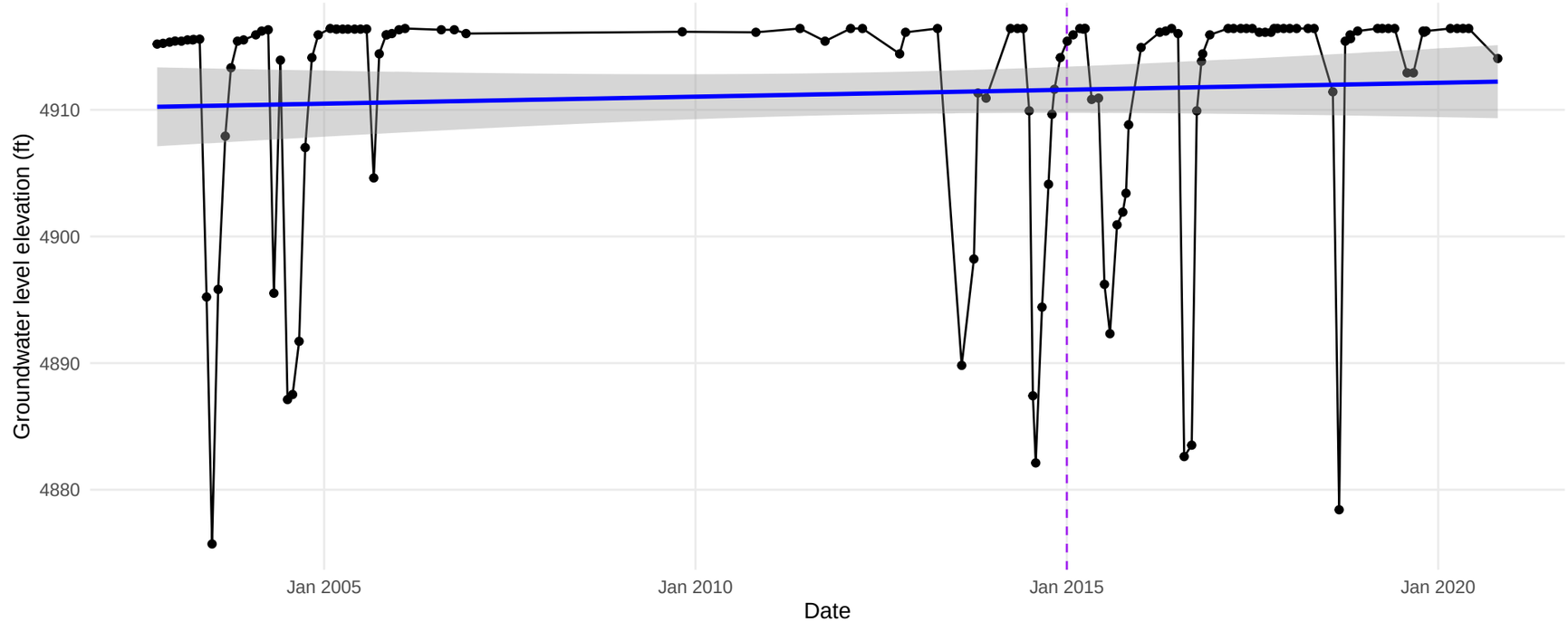

Well ID: 294 // Depth: 440 ft // Perforated interval: 90 − 100 ft

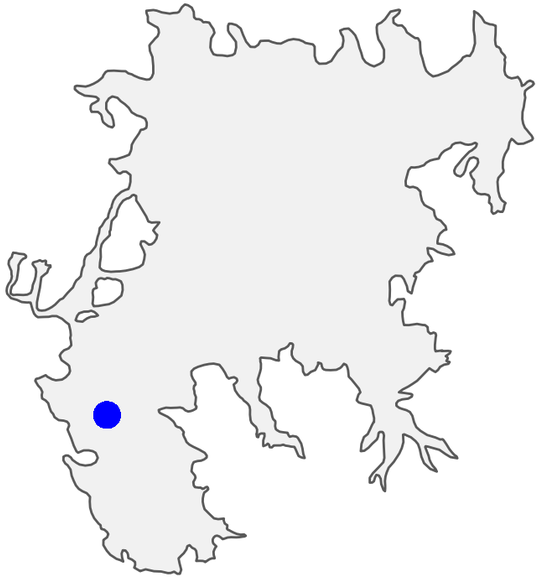

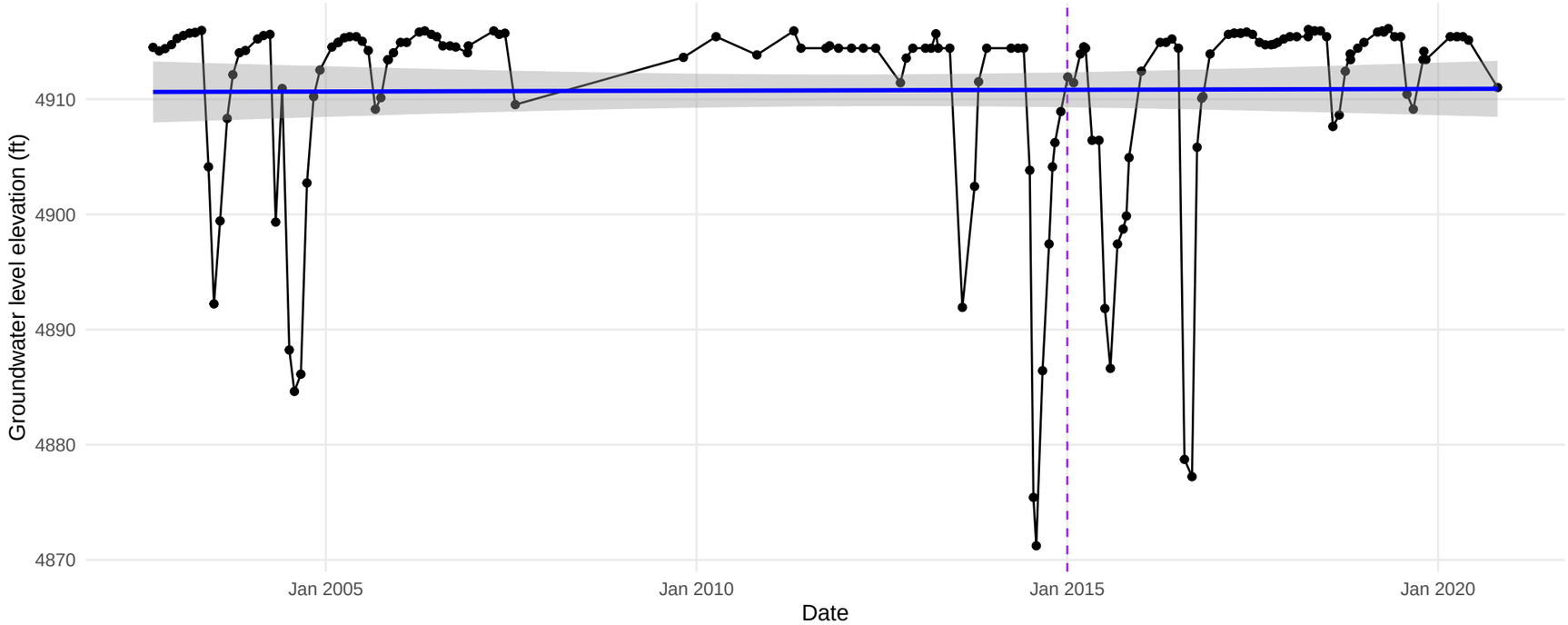

(39.6444278, −120.413802)

Well ID: 295 // Depth: 720 ft // Perforated interval: 670 − 690 ft

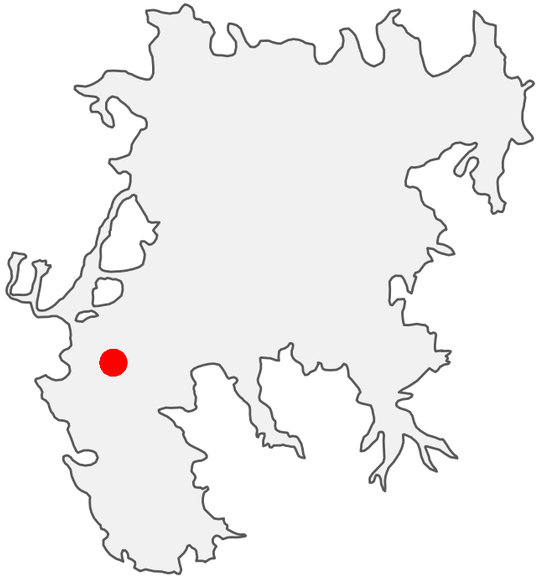

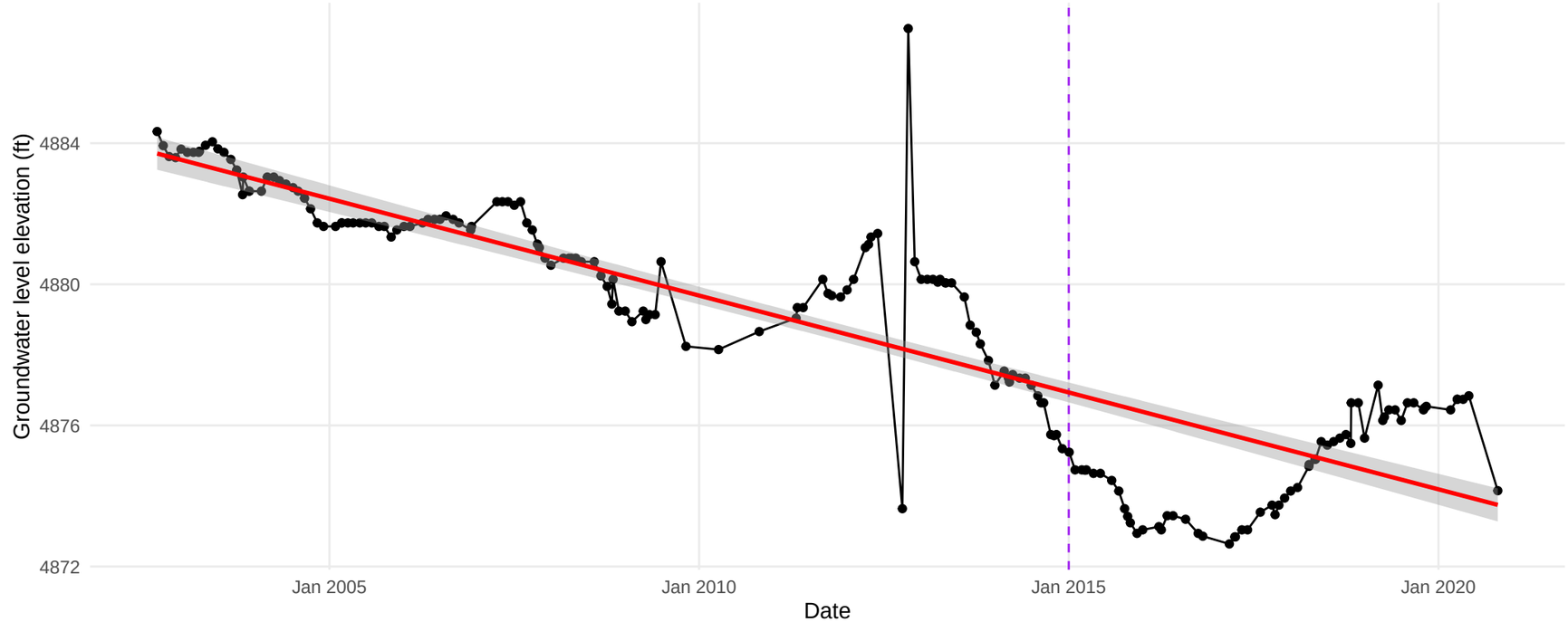

(39.672221, −120.4094313)

Well ID: 296 // Depth: 720 ft // Perforated interval: 530 − 550 ft

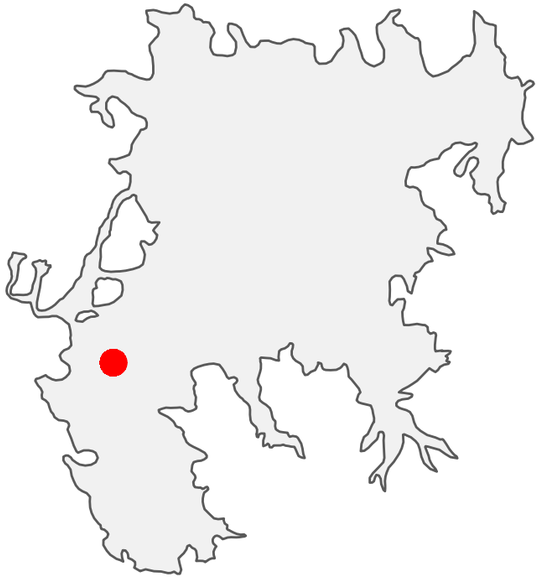

(39.672221, −120.4094313)

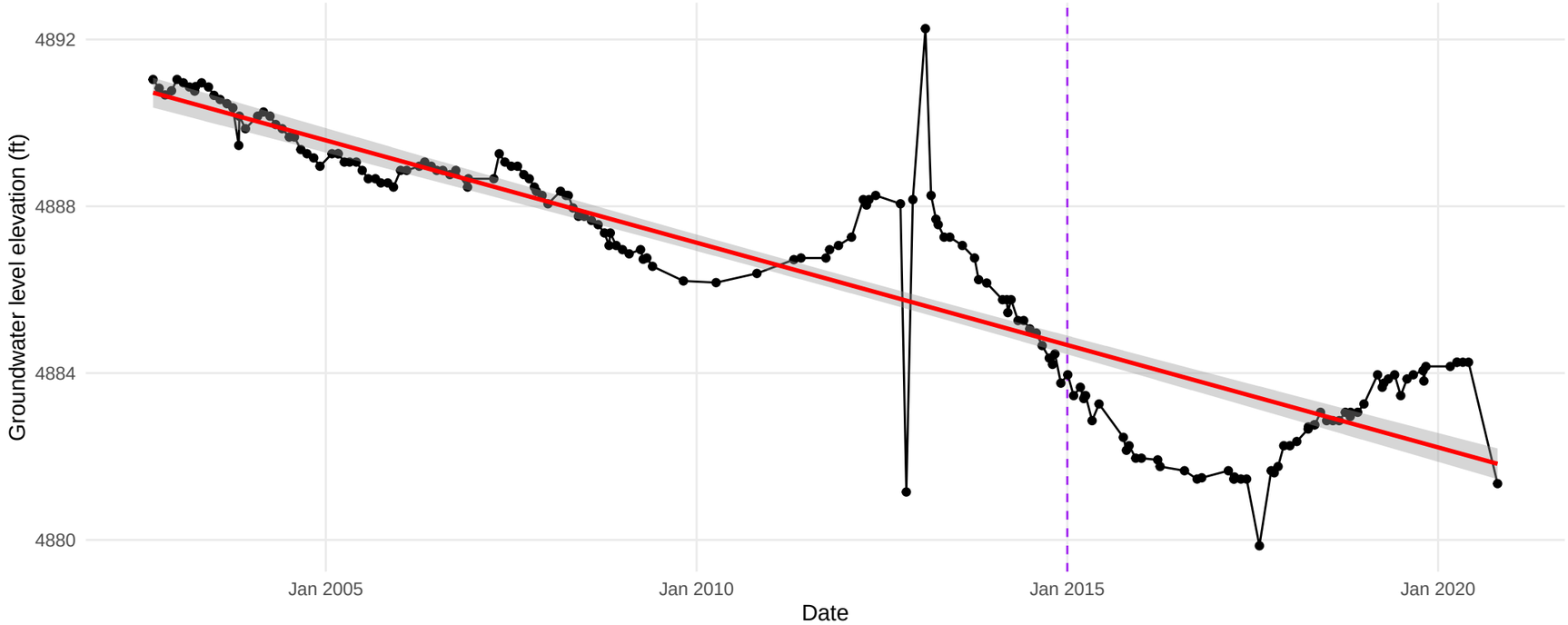

Well ID: 297 // Depth: 720 ft // Perforated interval: 210 − 240 ft

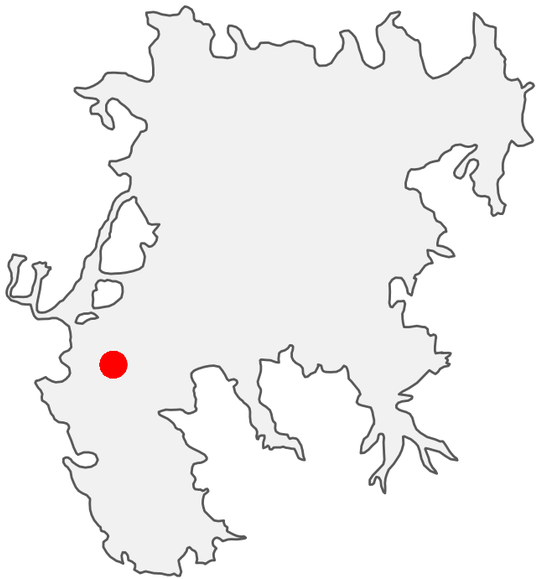

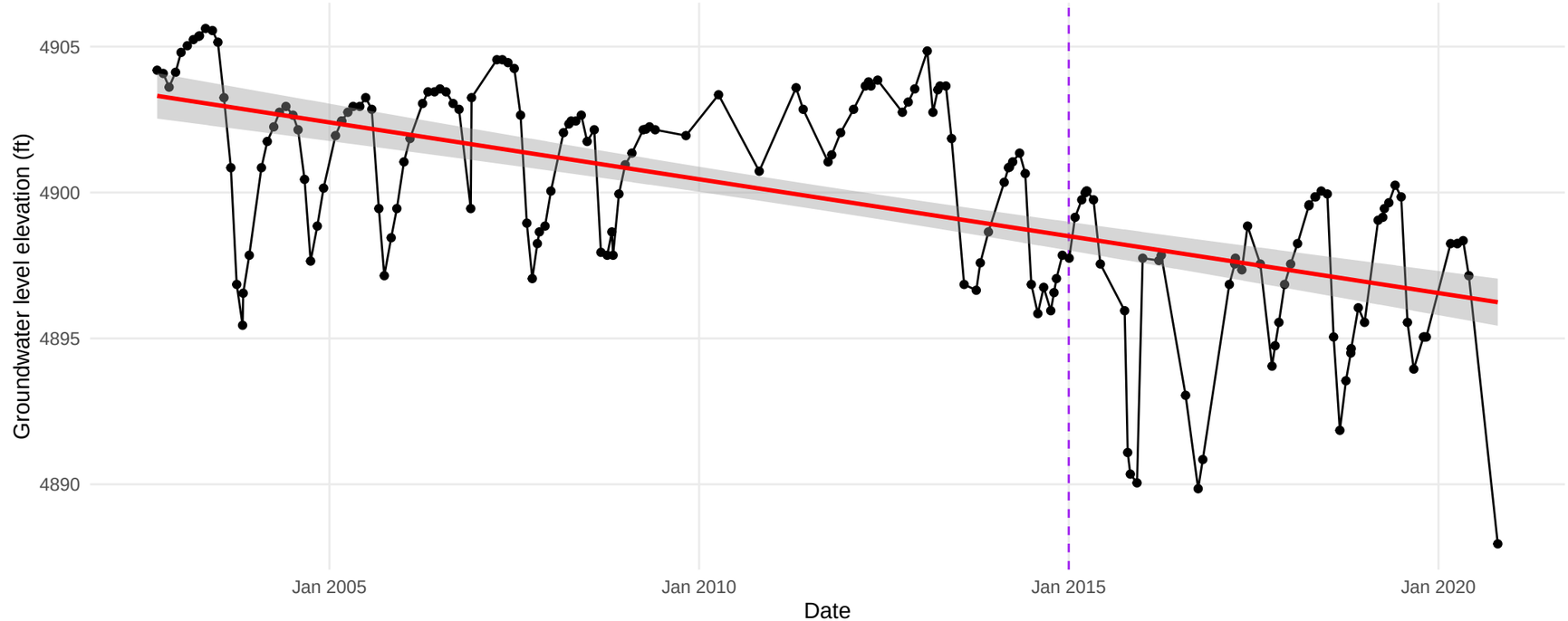

(39.672221, −120.4094313)

Well ID: 298 // Depth: 360 ft // Perforated interval: 290 − 320 ft

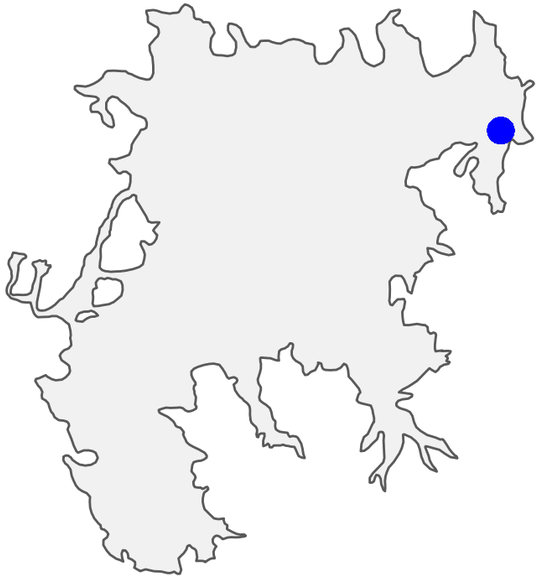

(39.795581, −120.141755)

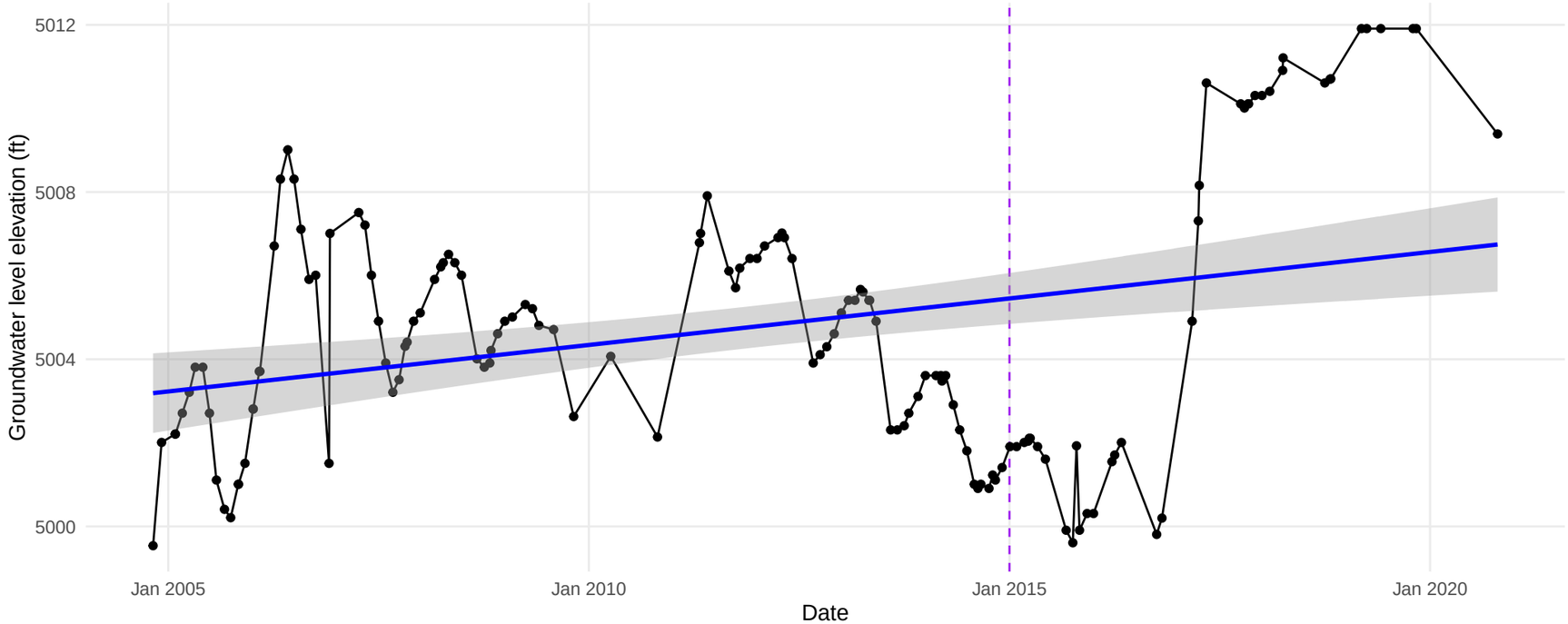

Well ID: 299 // Depth: 360 ft // Perforated interval: 185 − 195 ft

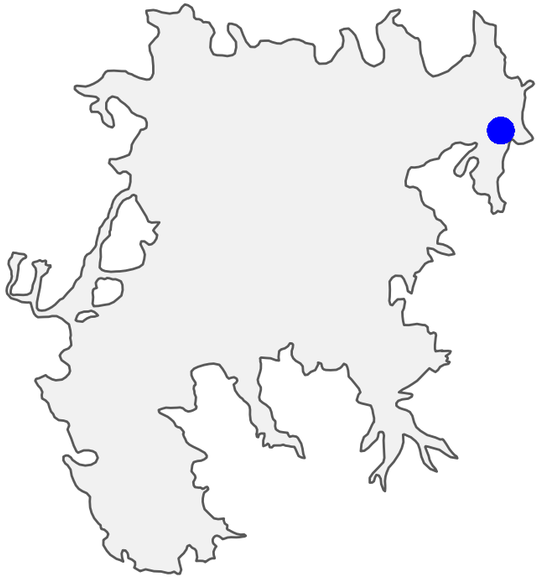

(39.795581, −120.141755)

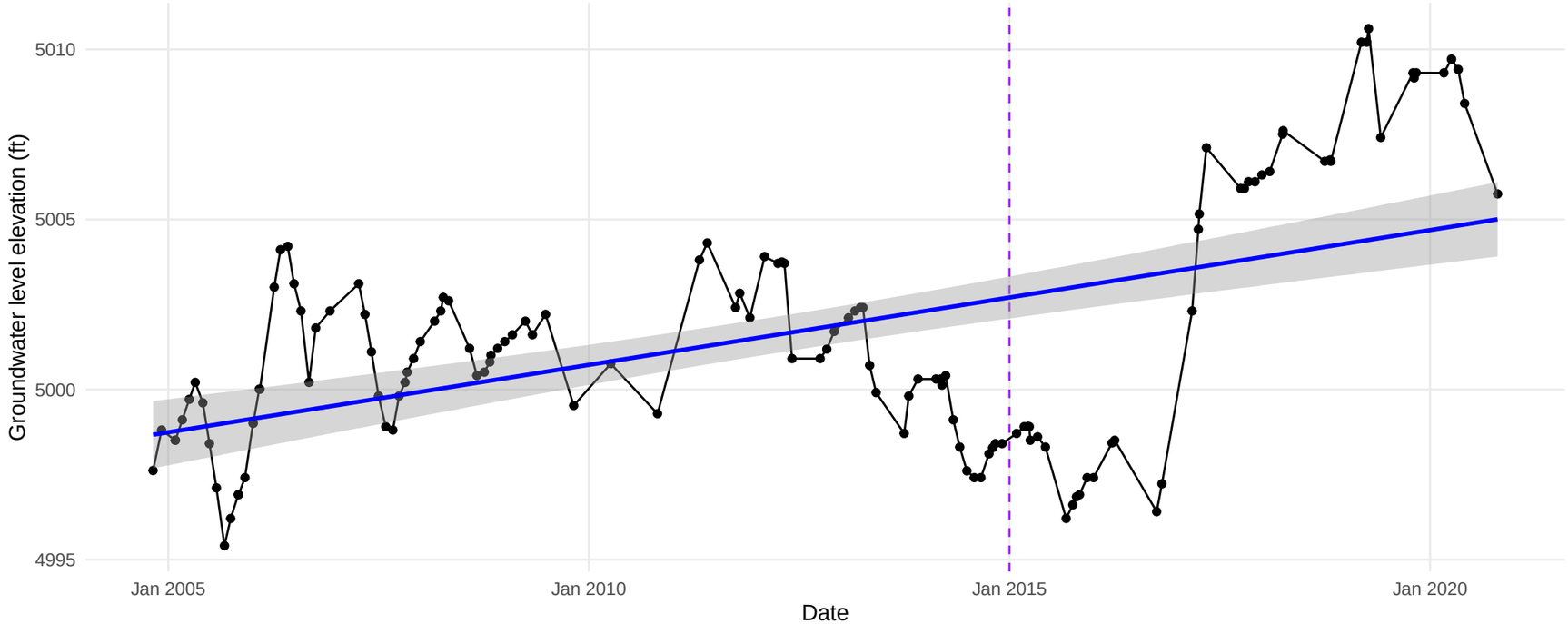

Well ID: 3 // Depth: 150 ft // Perforated interval: NA − NA ft

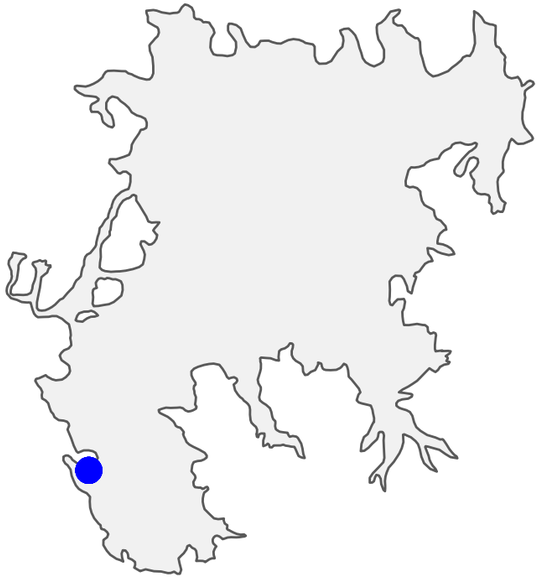

(39.615, −120.4264)

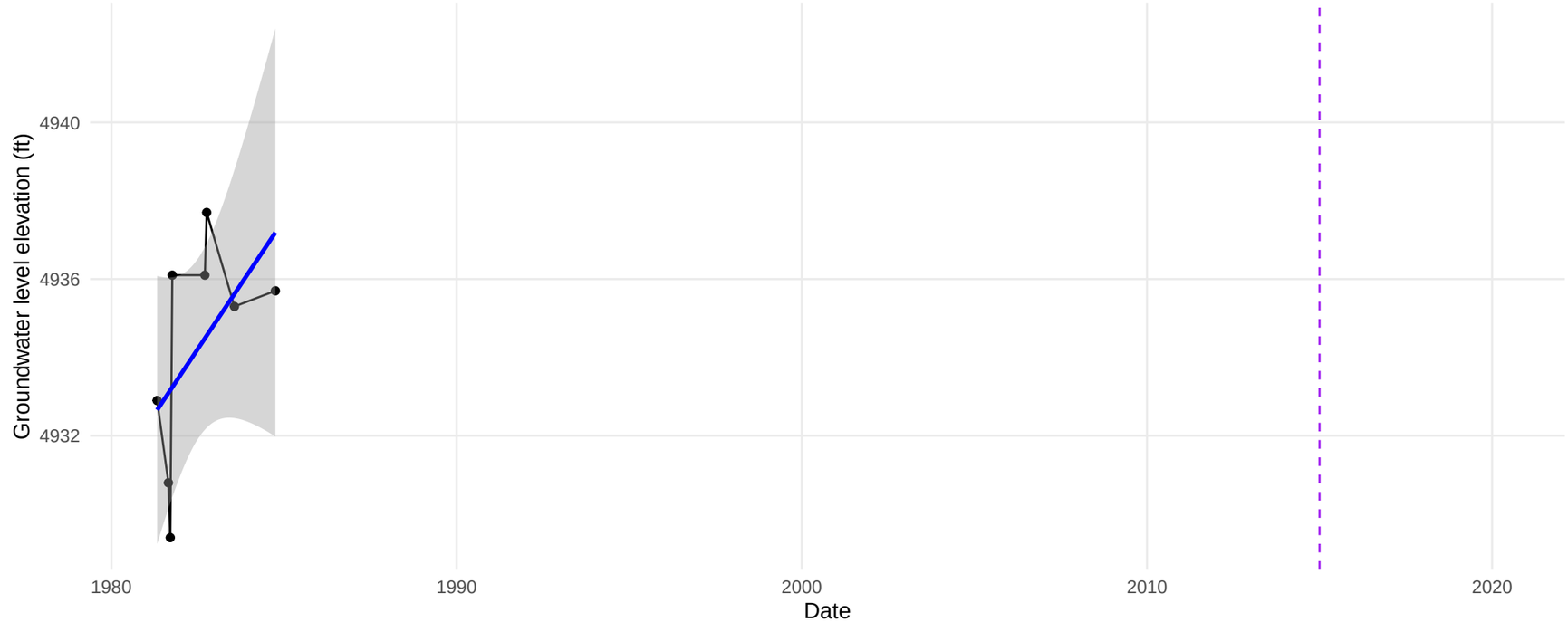

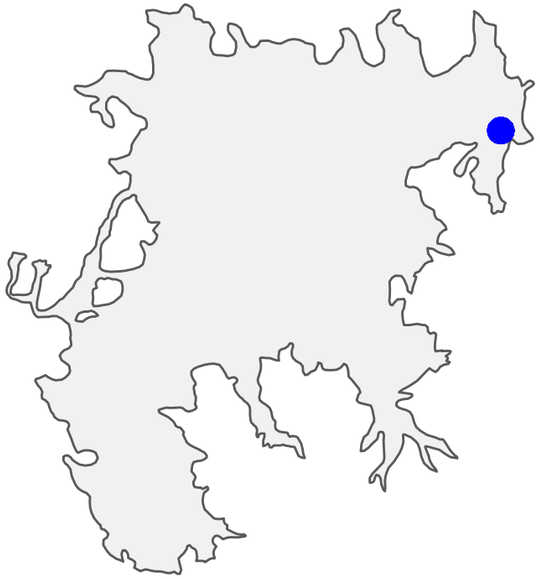

(39.795581, −120.141755)

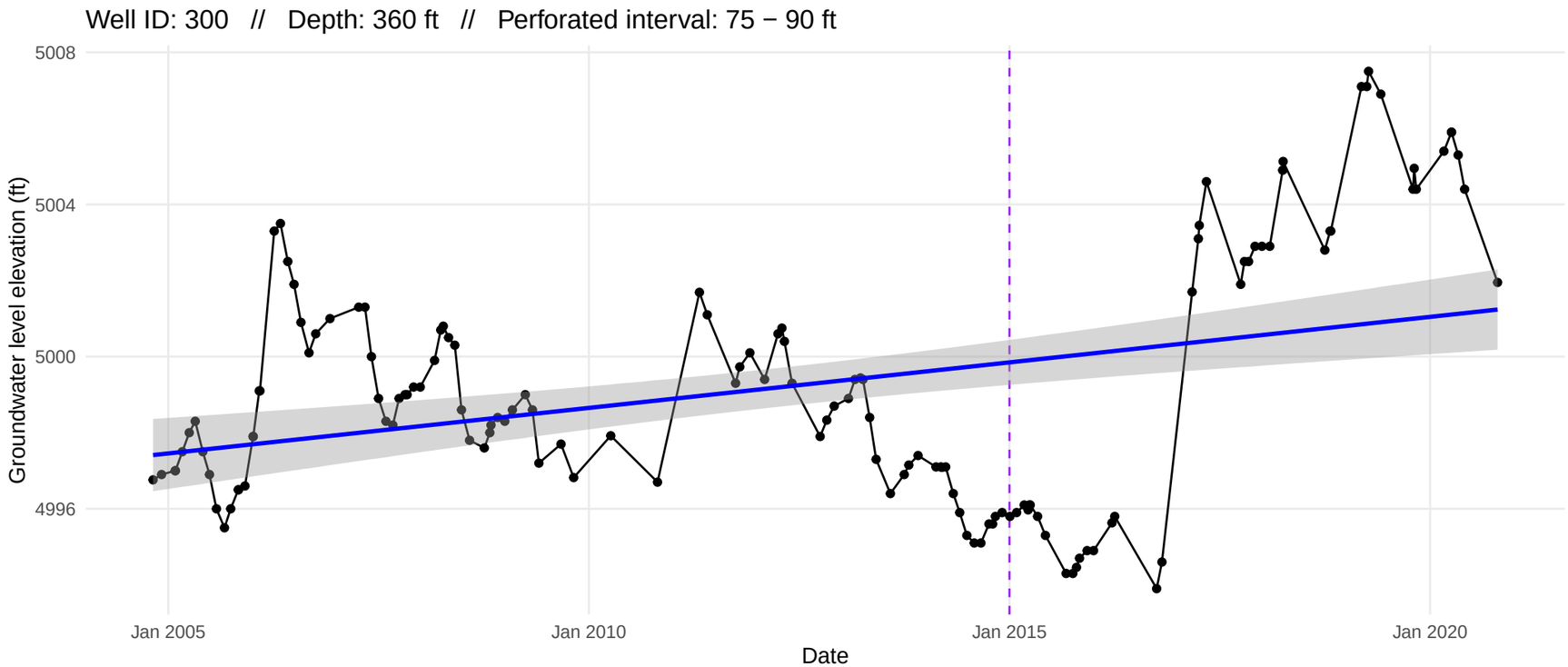

Well ID: 301 // Depth: 490 ft // Perforated interval: 310 − 340 ft

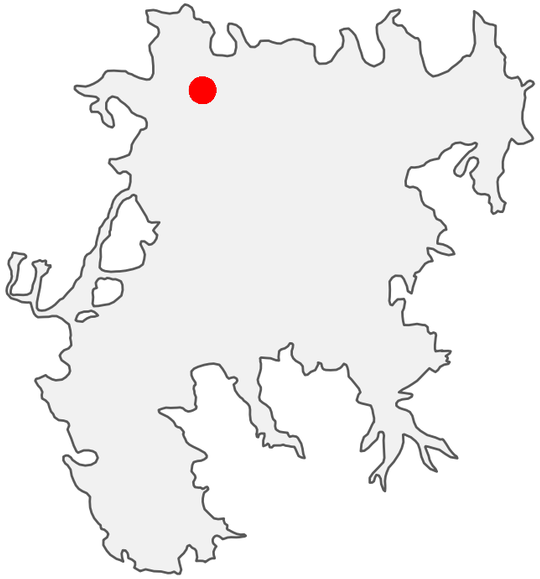

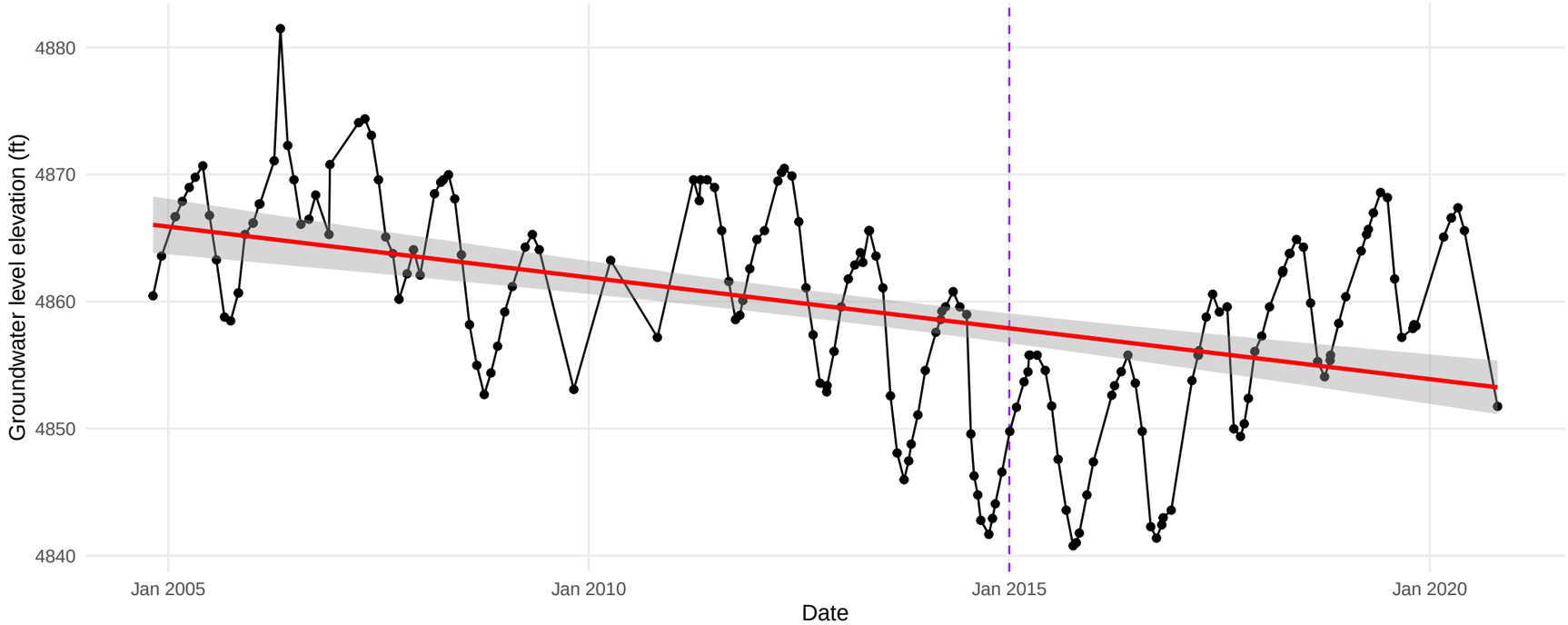

(39.8169642, −120.347824)

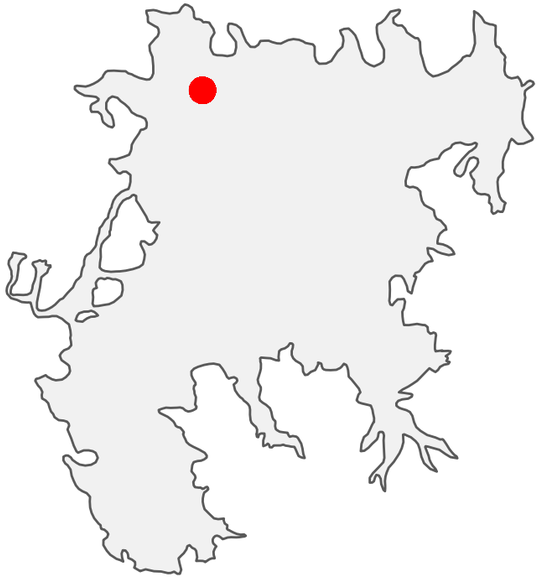

(39.8169642, −120.347824)

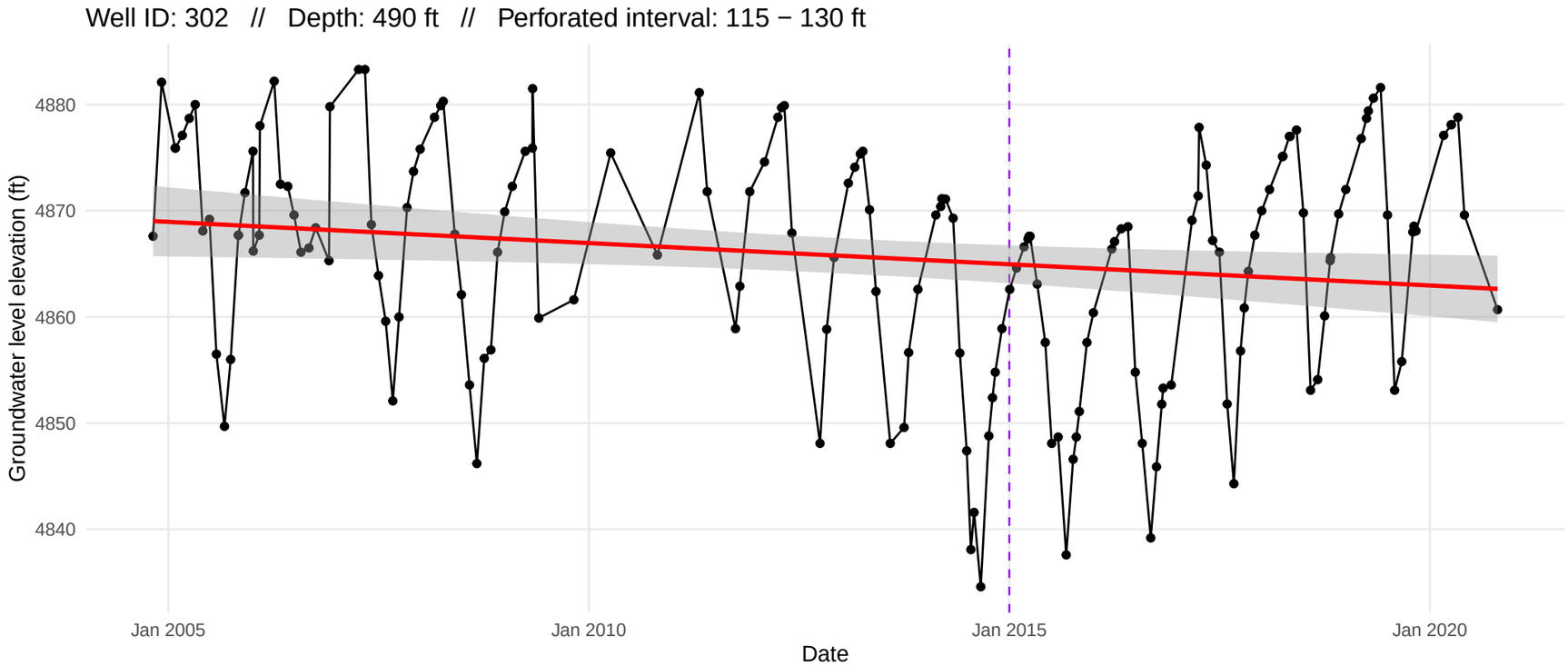

Well ID: 31 // Depth: 60 ft // Perforated interval: NA − NA ft

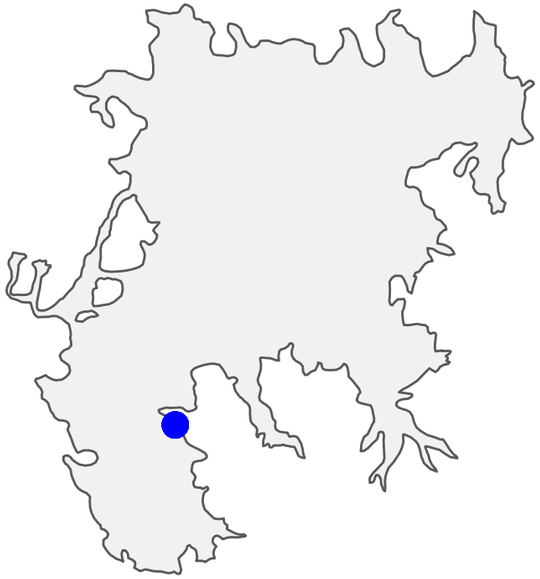

(39.639143, −120.36667)

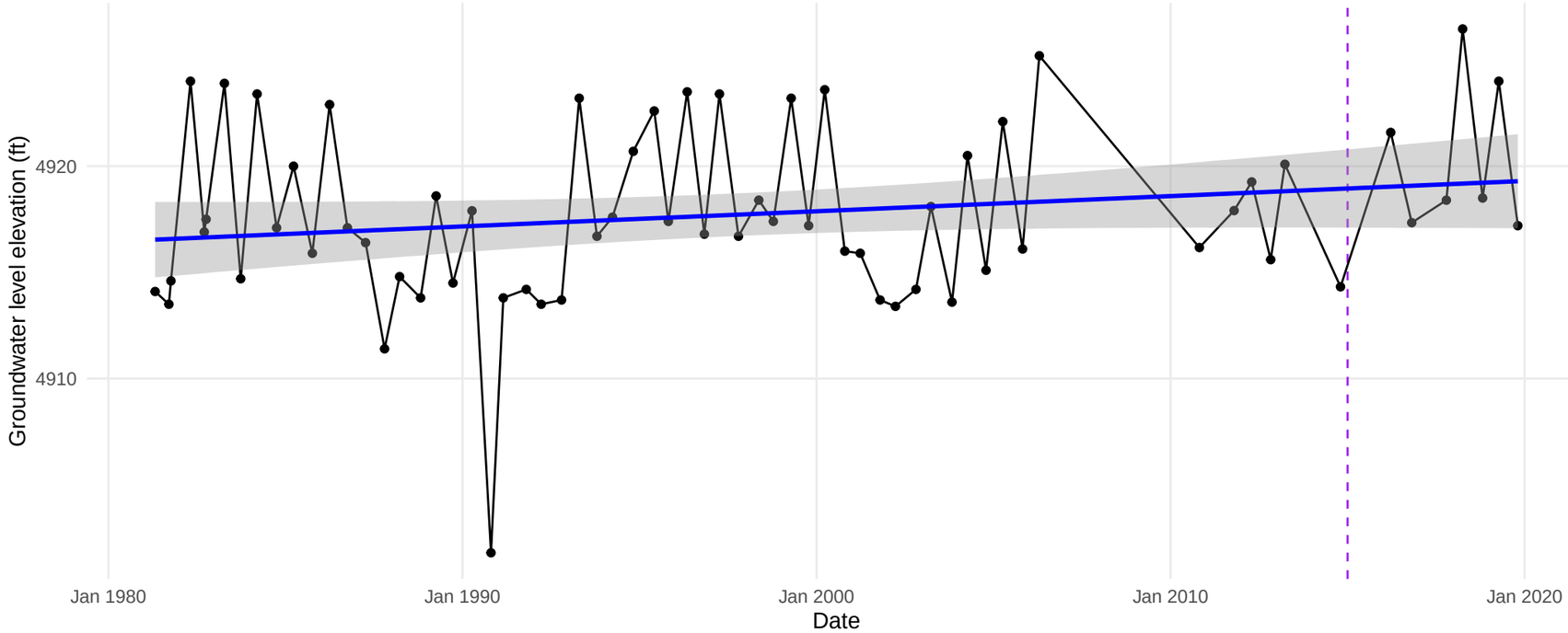

Well ID: 32 // Depth: 30 ft // Perforated interval: NA − NA ft

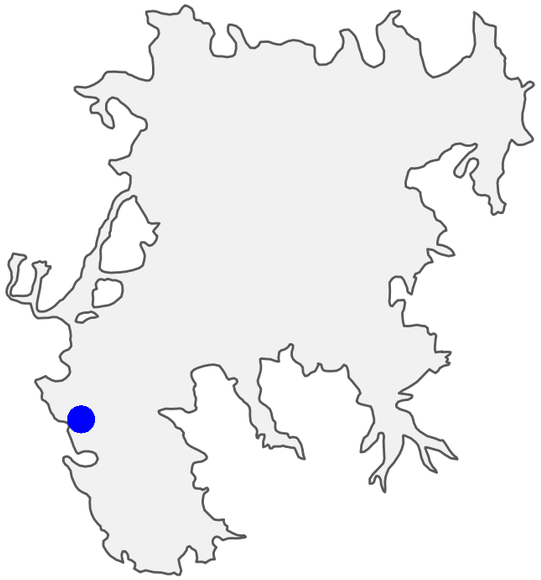

(39.6426, −120.4317)

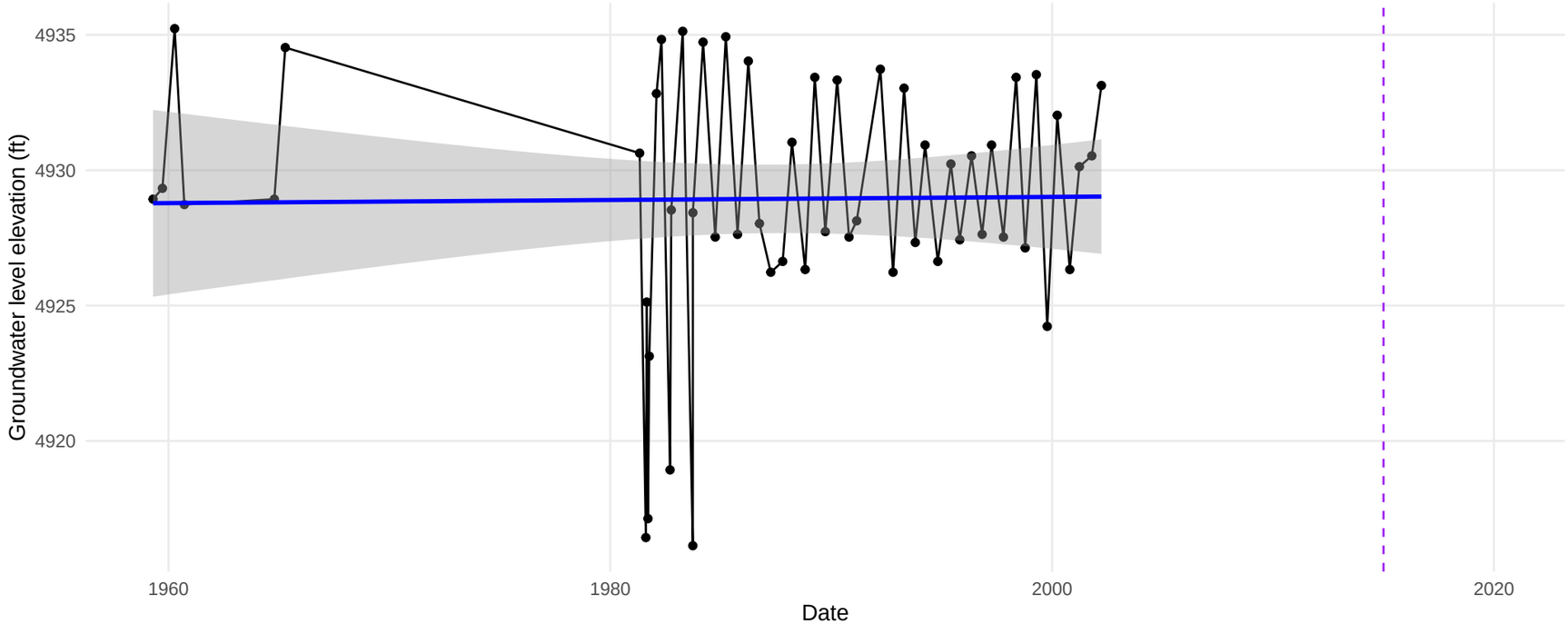

Well ID: 33 // Depth: 79 ft // Perforated interval: NA − NA ft

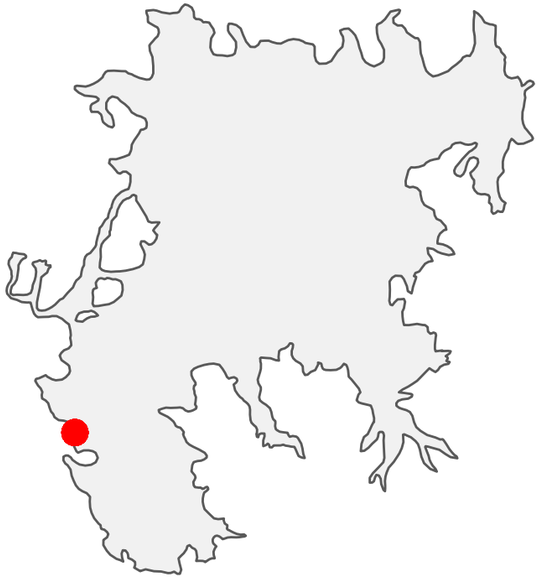

(39.6351, −120.436)

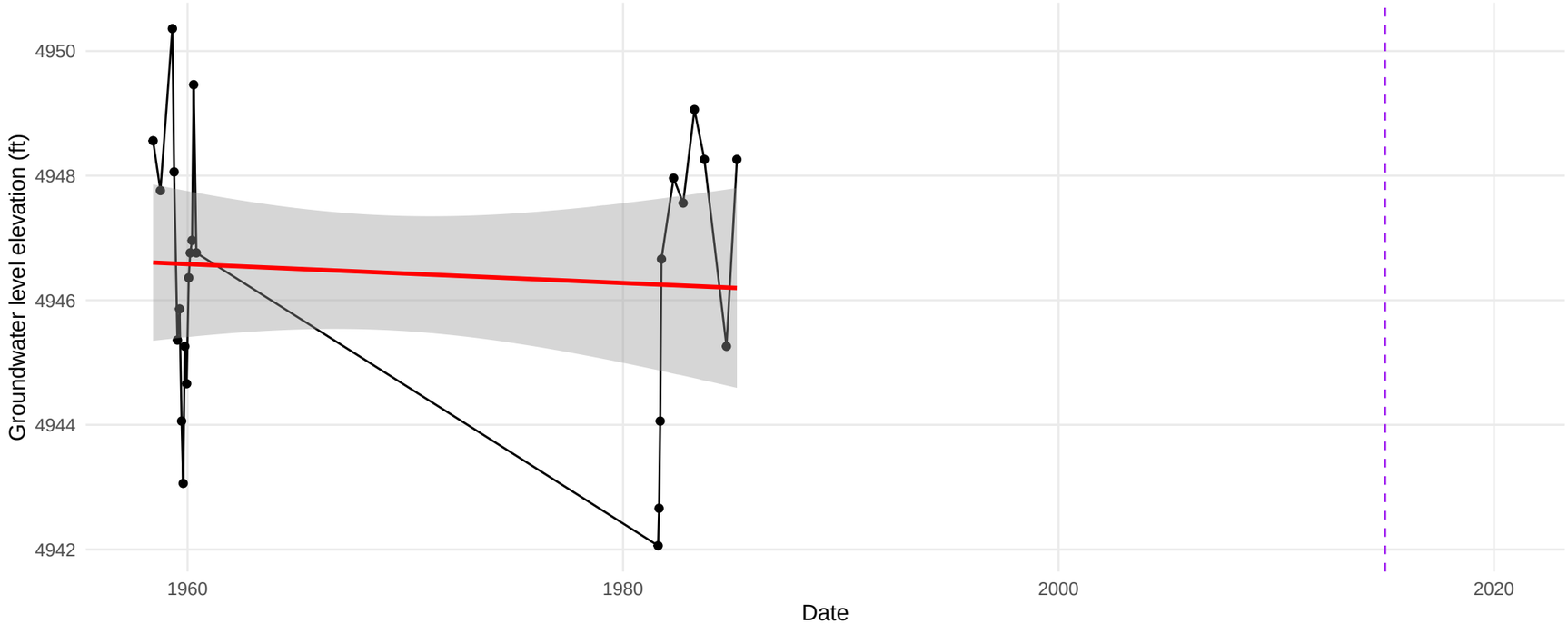

Well ID: 36 // Depth: 242 ft // Perforated interval: NA − NA ft

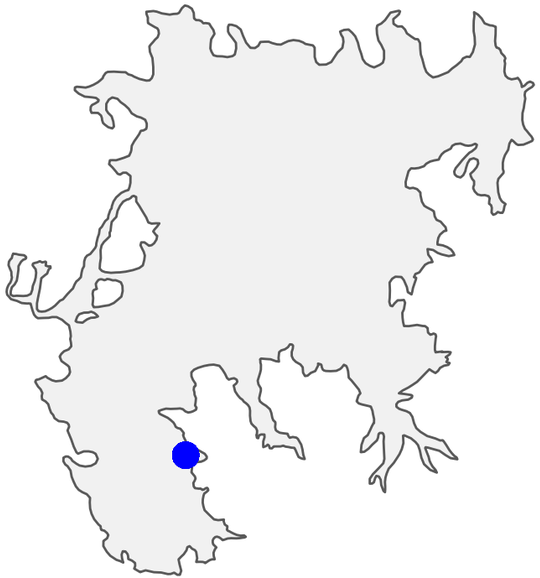

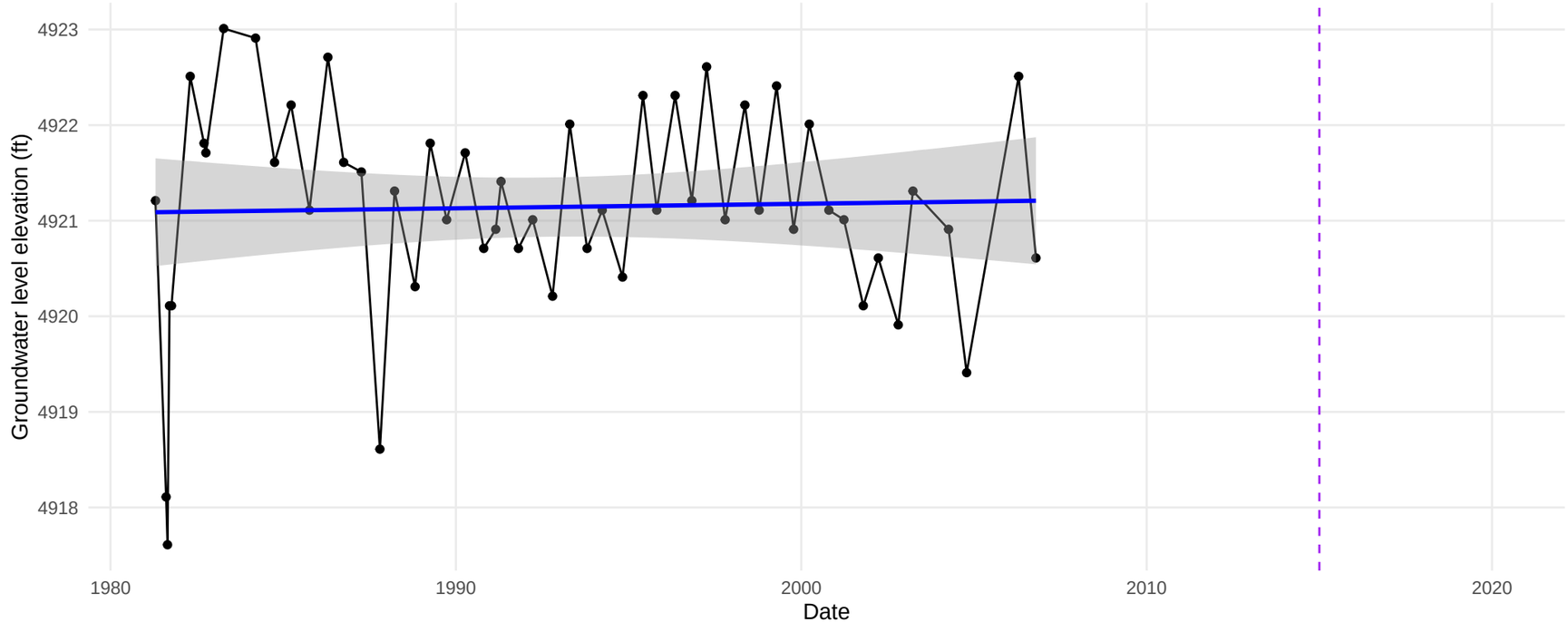

(39.6235999, −120.3595)

Well ID: 37 // Depth: 608 ft // Perforated interval: 400 − 600 ft

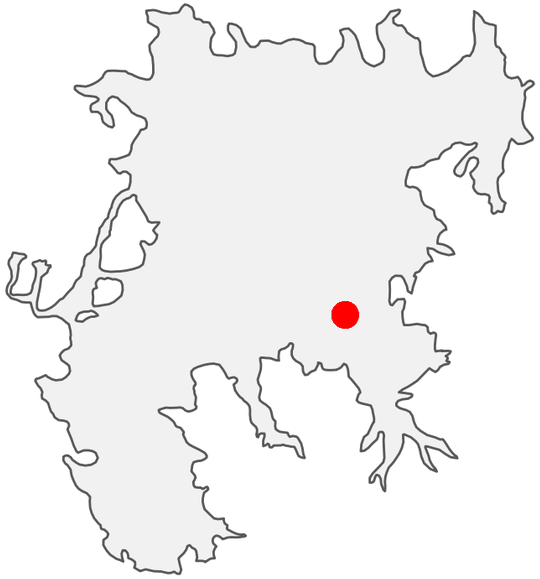

(39.6976149, −120.2492906)

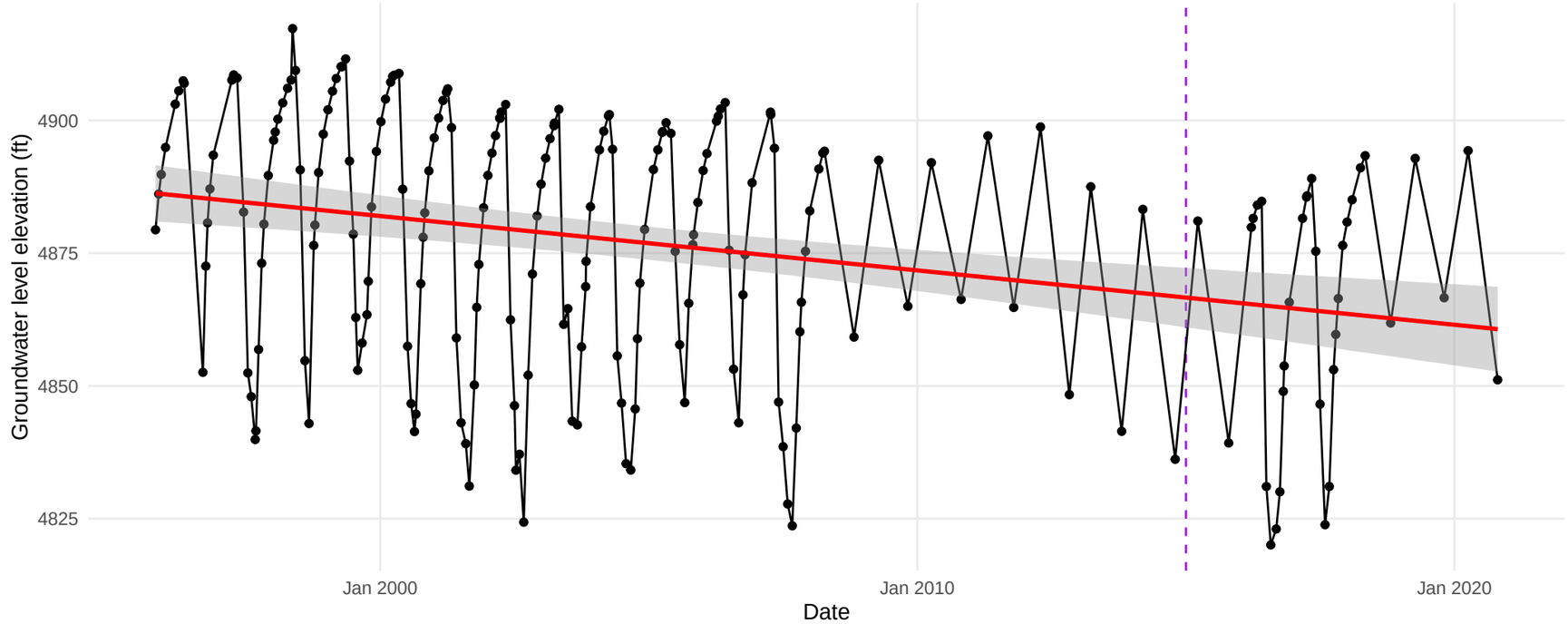

Well ID: 38 // Depth: 100 ft // Perforated interval: 90 − 100 ft

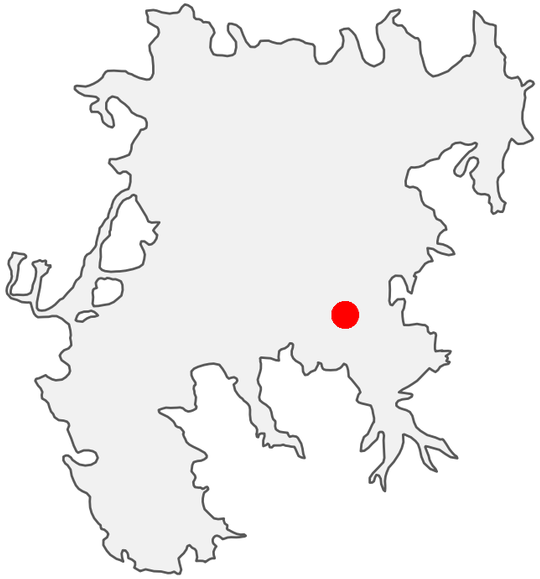

(39.6976149, −120.2492906)

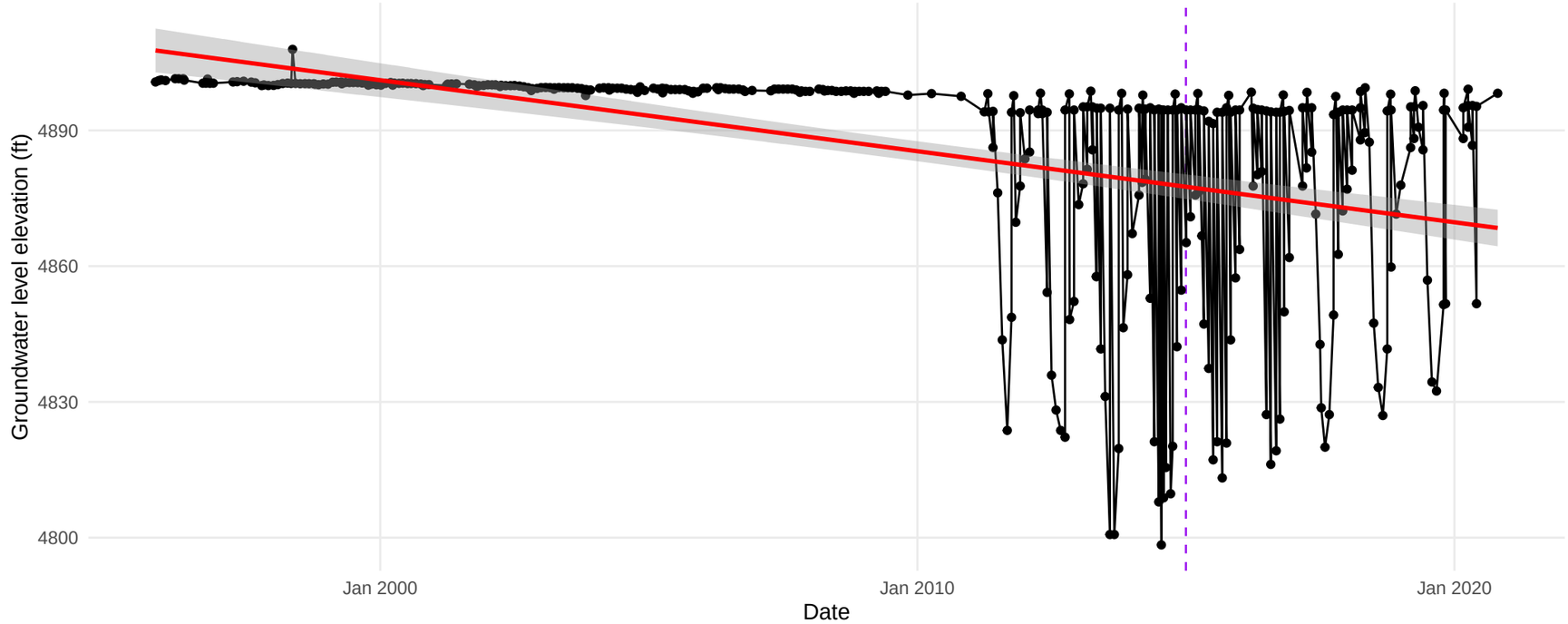

Well ID: 39 // Depth: 500 ft // Perforated interval: NA − NA ft

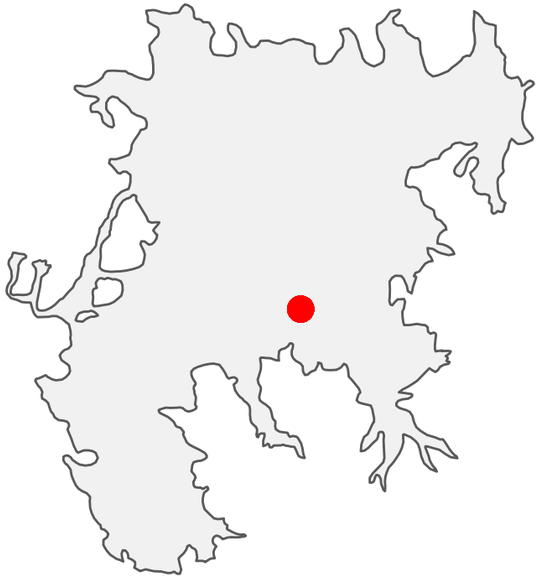

(39.7007, −120.28)

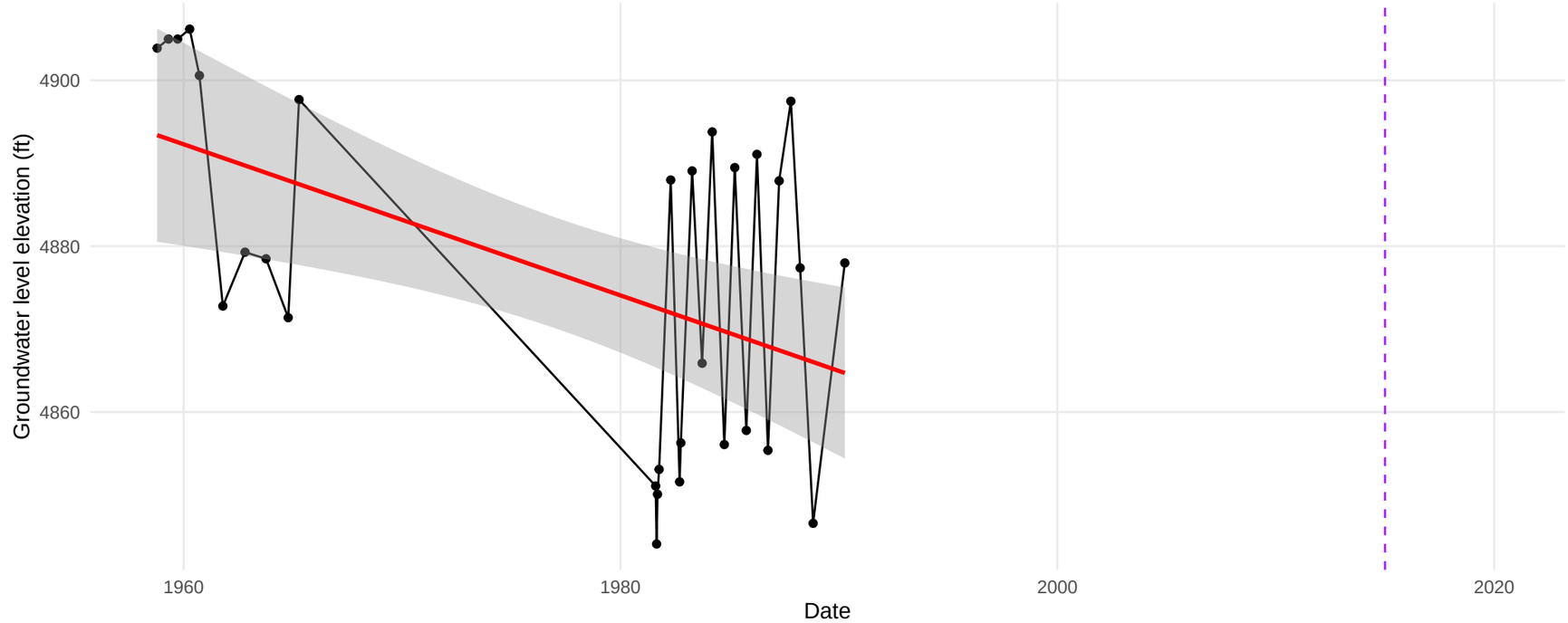

Well ID: 40 // Depth: 450 ft // Perforated interval: NA − NA ft

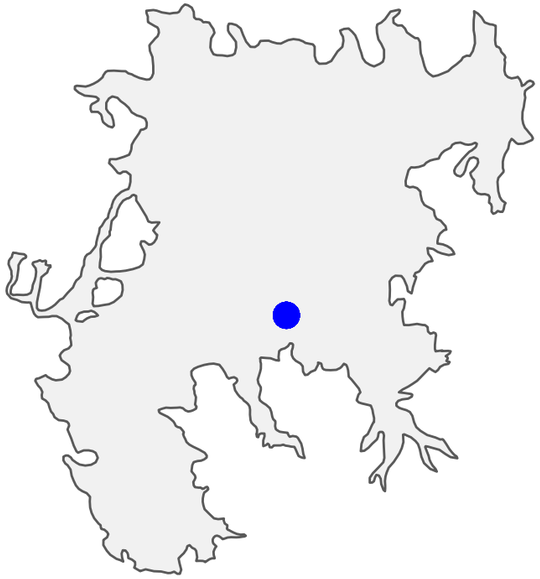

(39.6974, −120.2899)

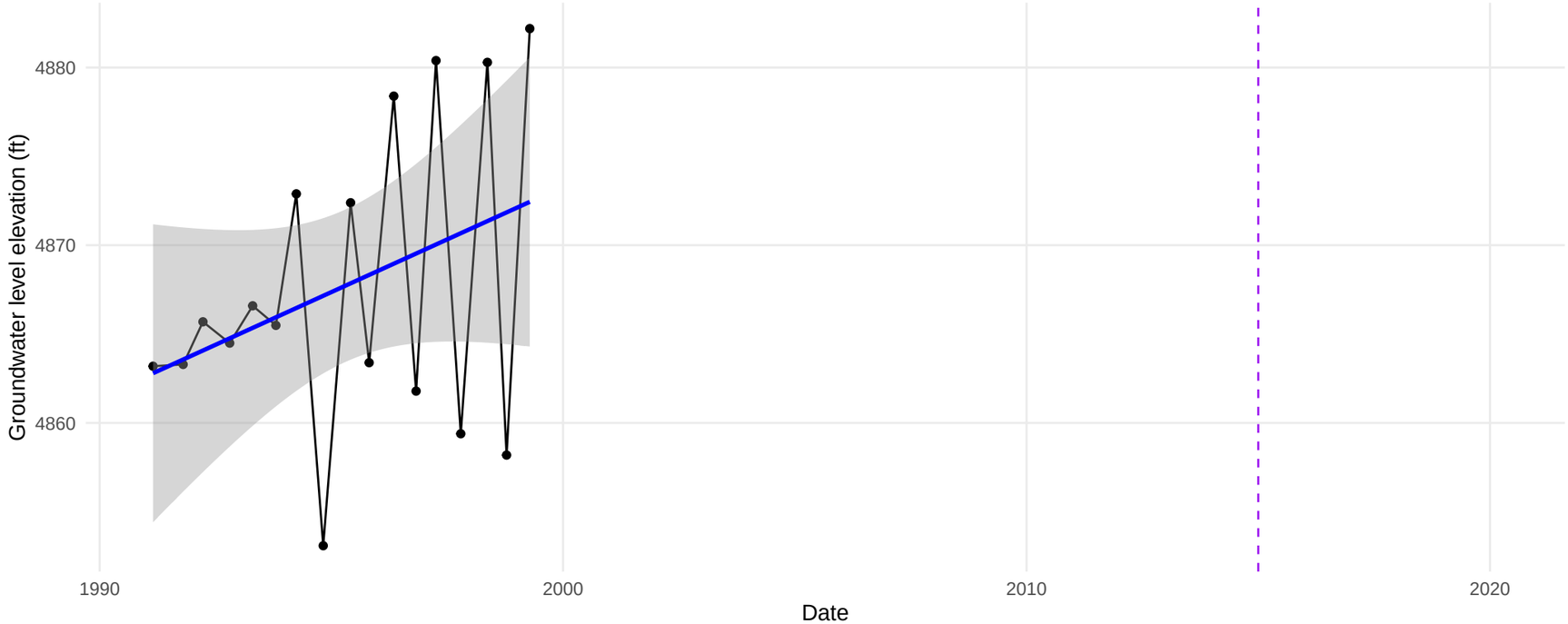

Well ID: 43 // Depth: 700 ft // Perforated interval: NA − NA ft

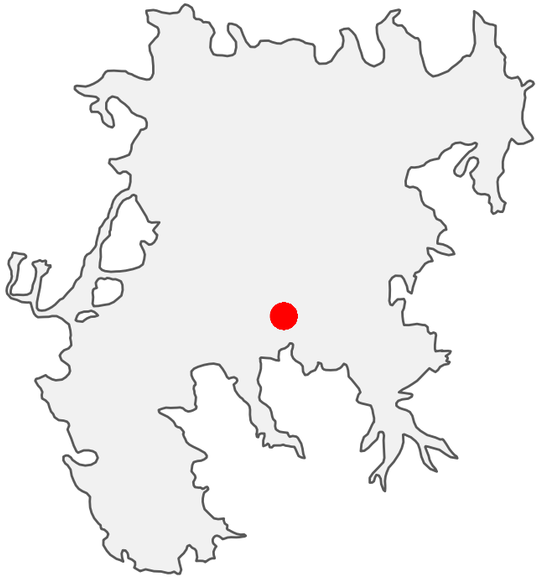

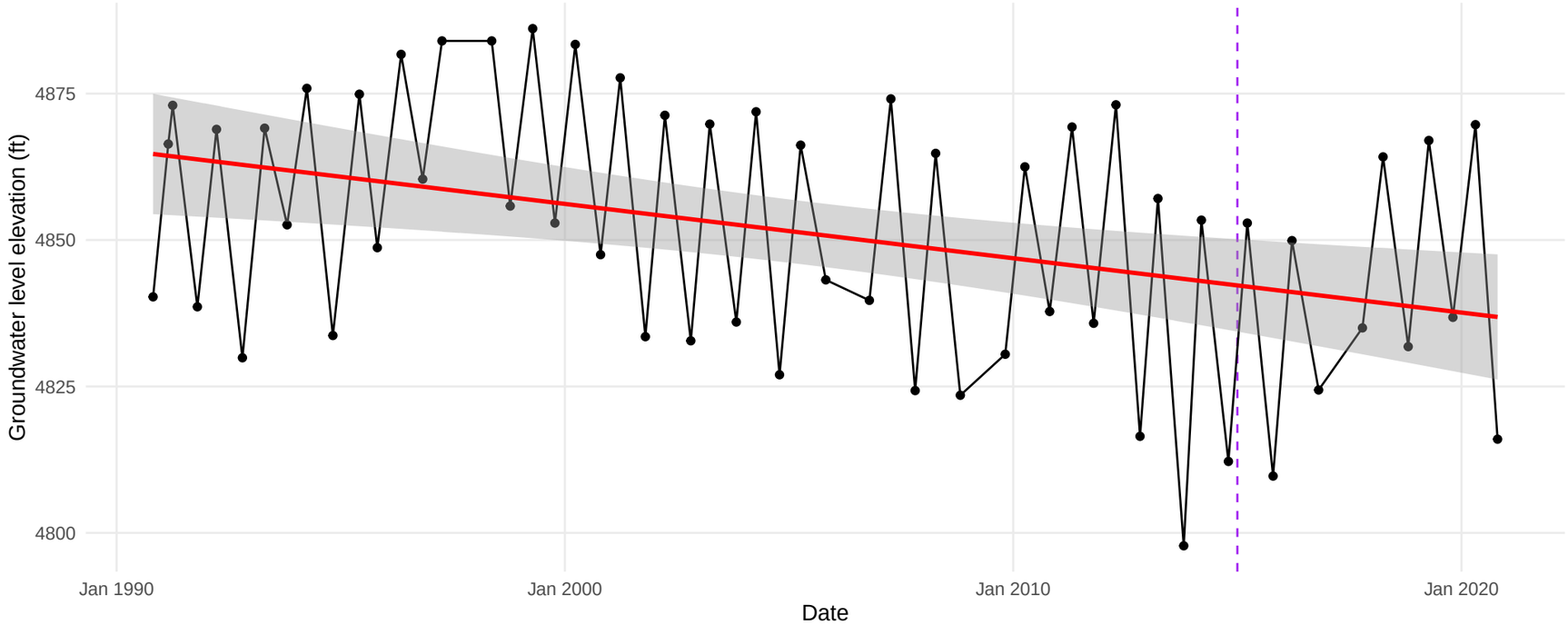

(39.6969625, −120.2916352)

Well ID: 46 // Depth: 160 ft // Perforated interval: NA − NA ft

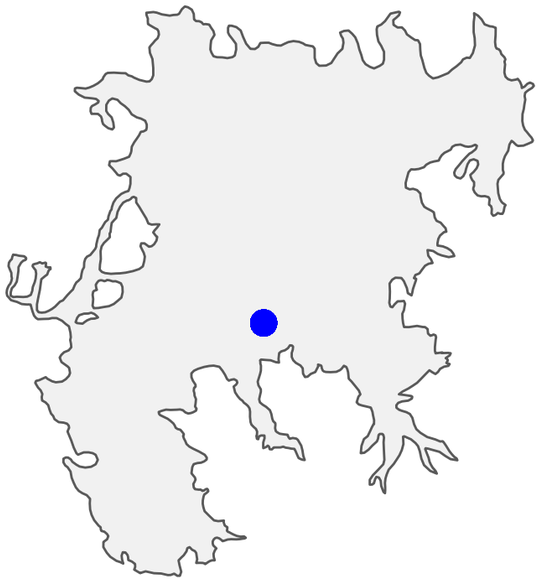

(39.6944, −120.3056)

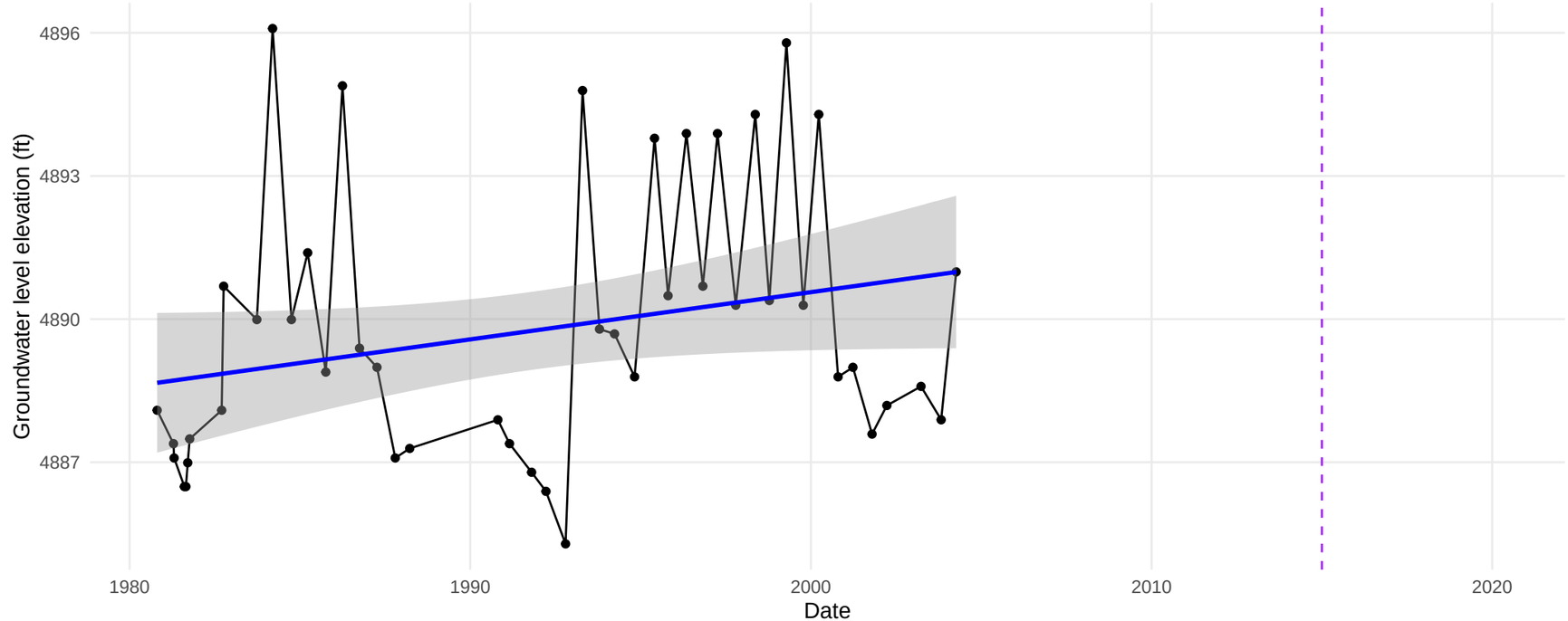

Well ID: 49 // Depth: NA ft // Perforated interval: NA − NA ft

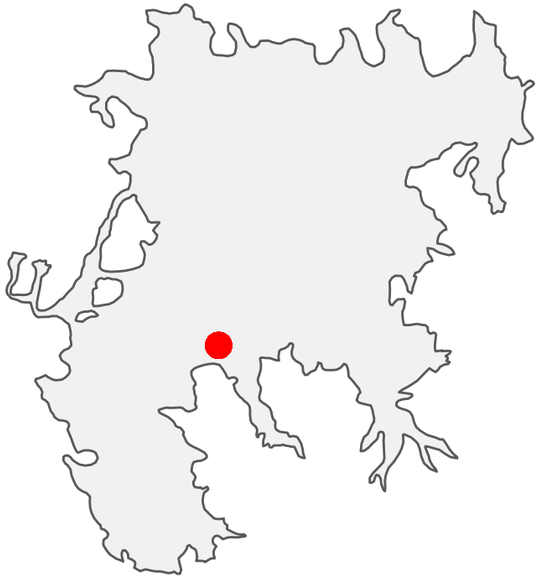

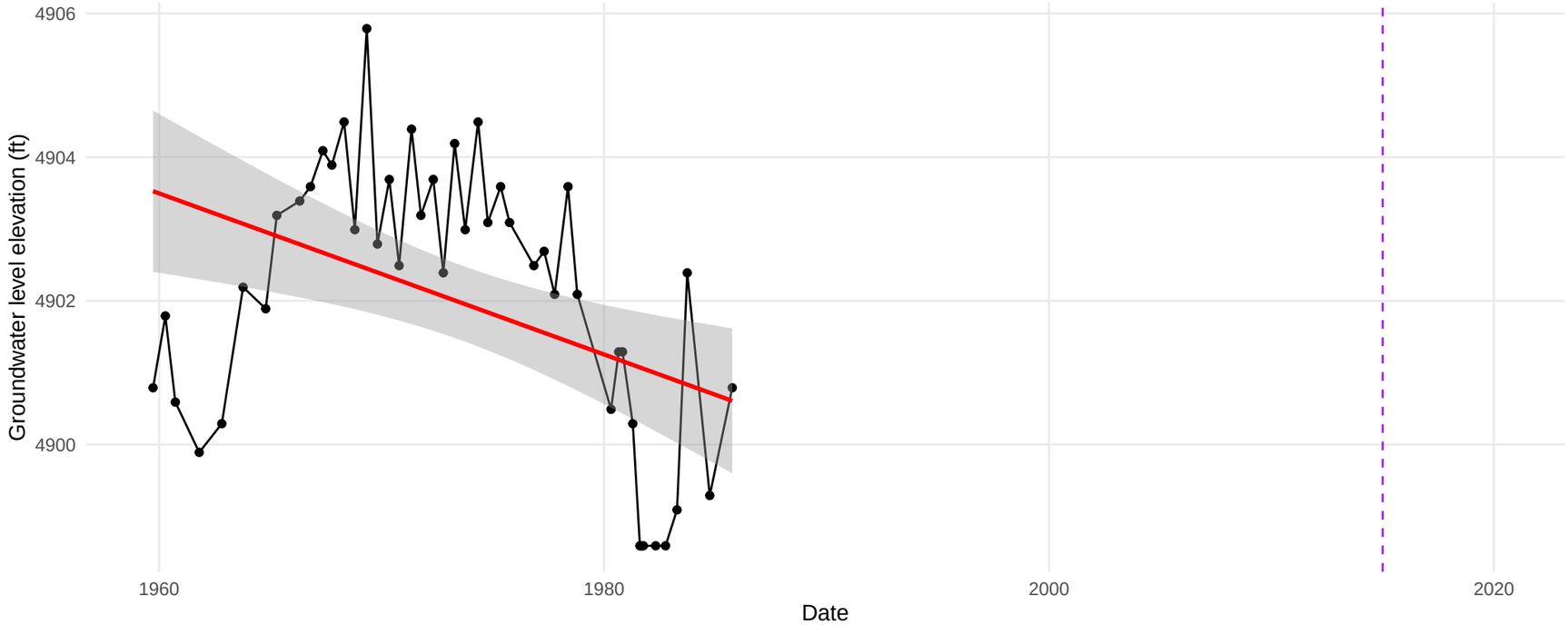

(39.6814, −120.3367)

Well ID: 50 // Depth: 562 ft // Perforated interval: 312 − 562 ft

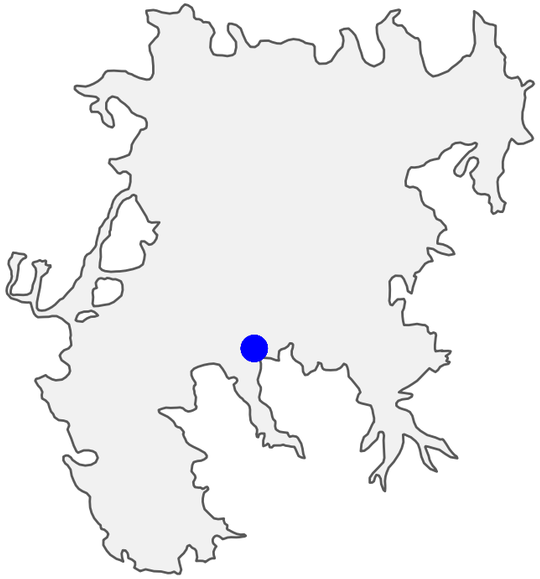

(39.6798, −120.3120999)

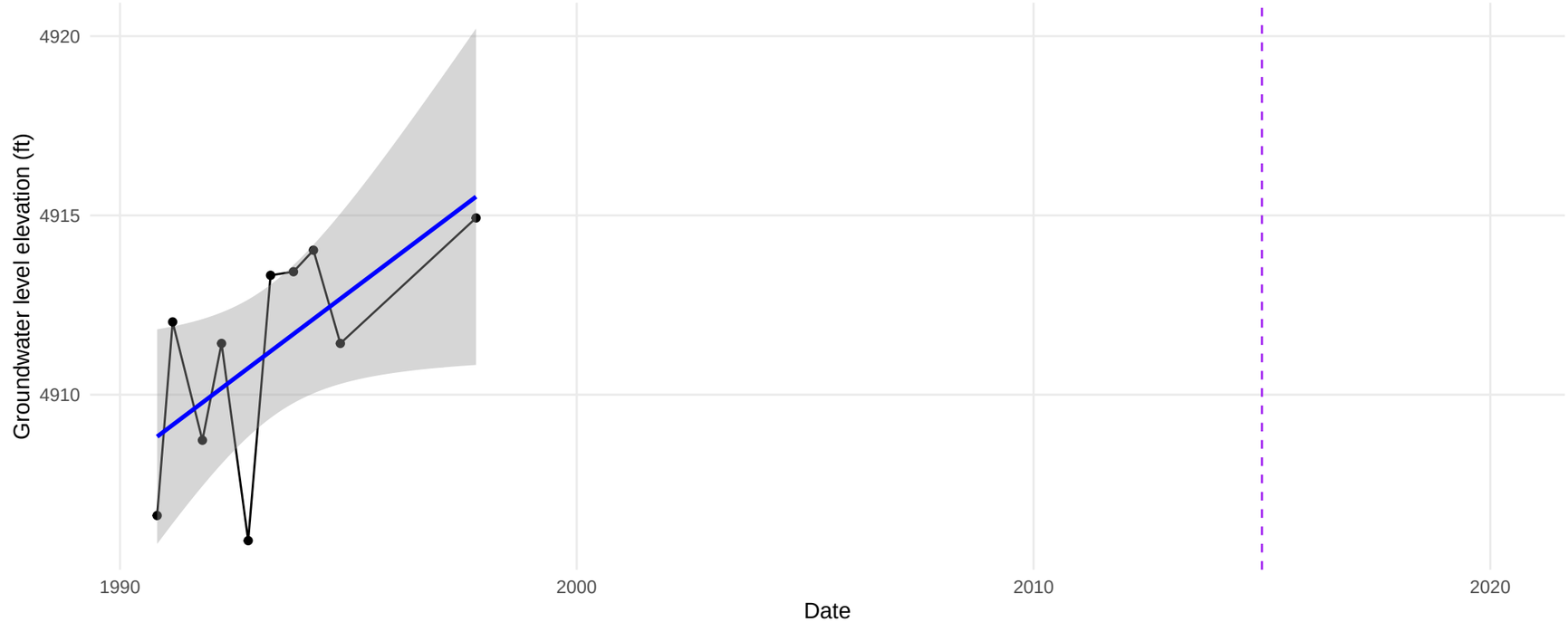

Well ID: 51 // Depth: 300 ft // Perforated interval: NA − NA ft

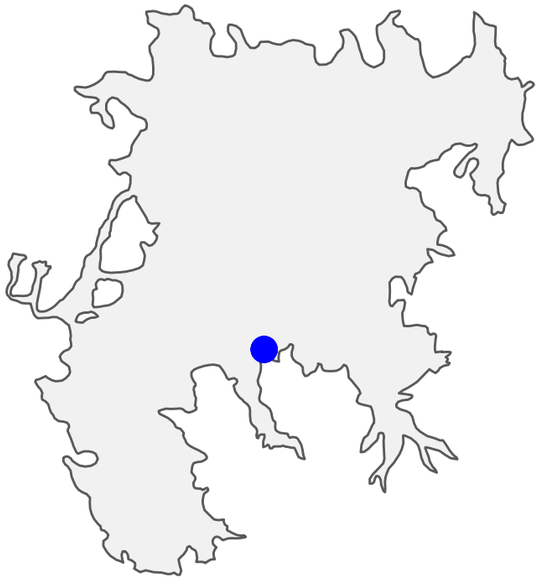

(39.6798, −120.3053)

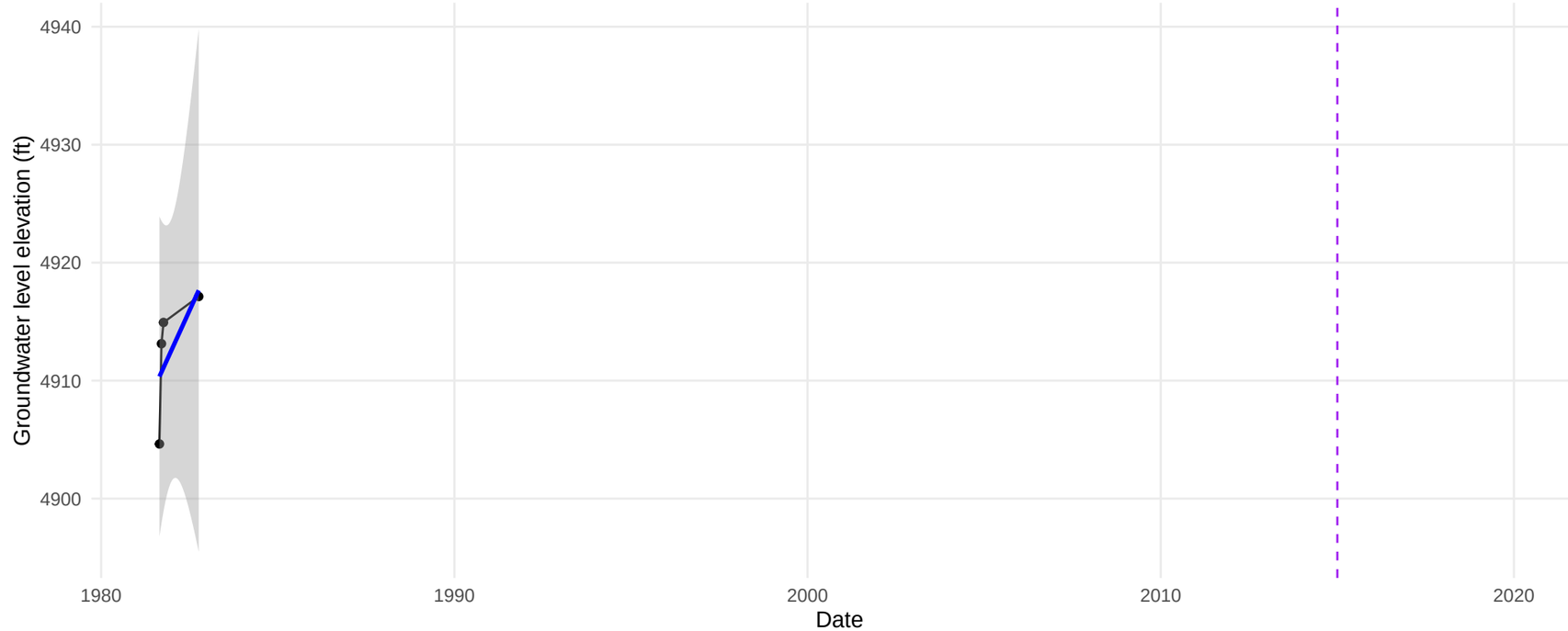

Well ID: 52 // Depth: 390 ft // Perforated interval: NA − NA ft

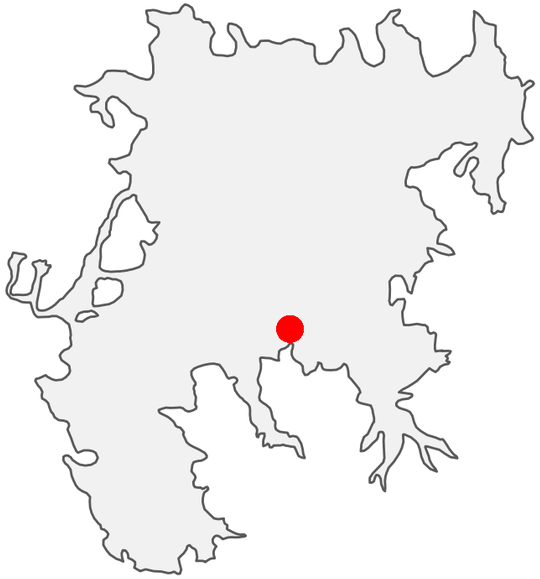

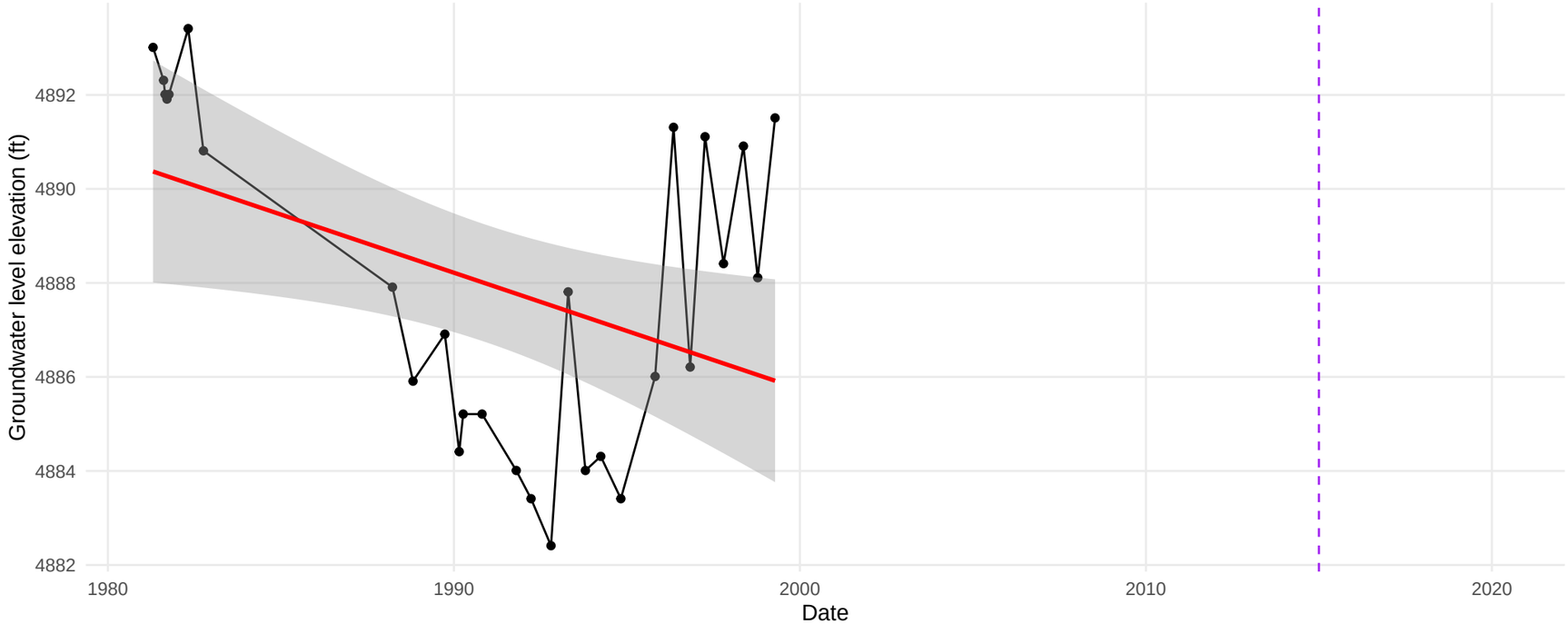

(39.6901, −120.2874)

Well ID: 54 // Depth: 406 ft // Perforated interval: NA − NA ft

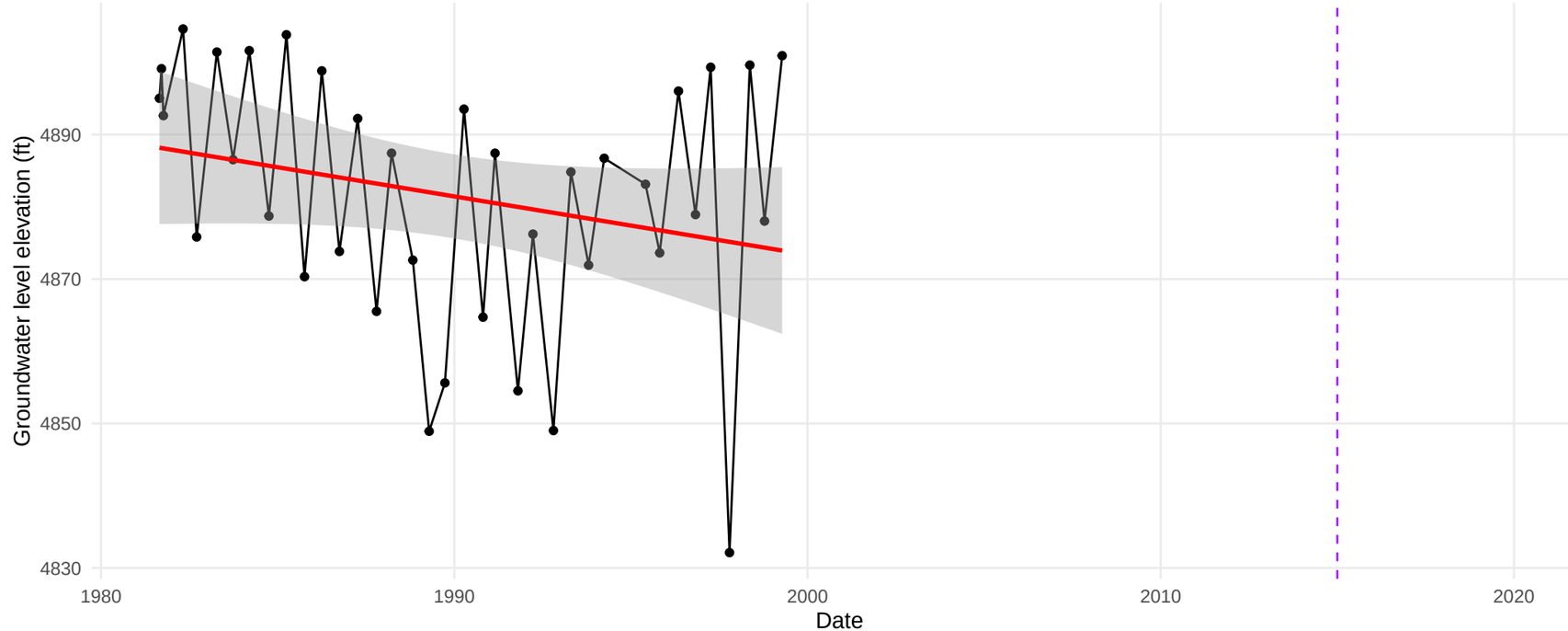

(39.6865, −120.2738)

Well ID: 55 // Depth: NA ft // Perforated interval: NA − NA ft

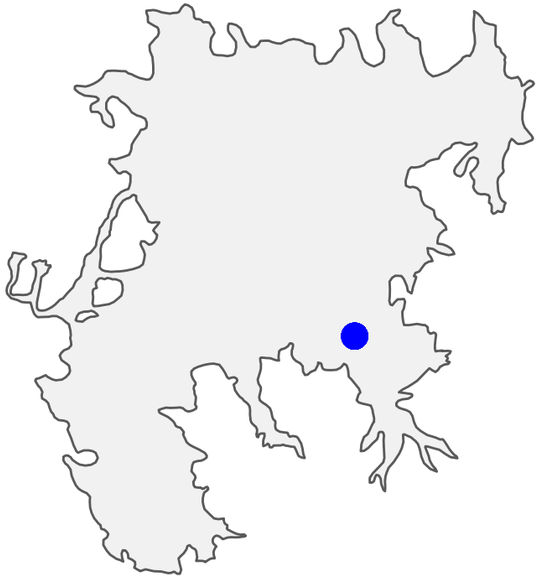

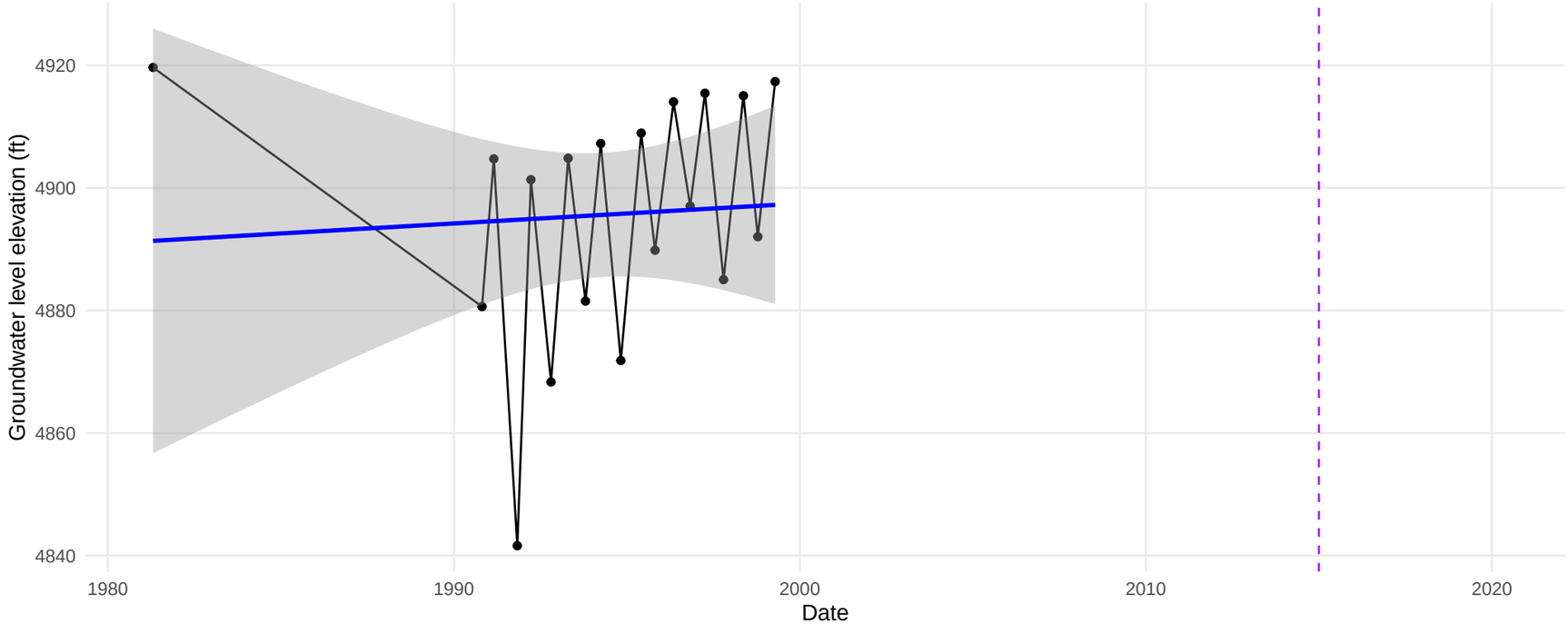

(39.6863437, −120.2427659)

Well ID: 56 // Depth: 360 ft // Perforated interval: 35 − 325 ft

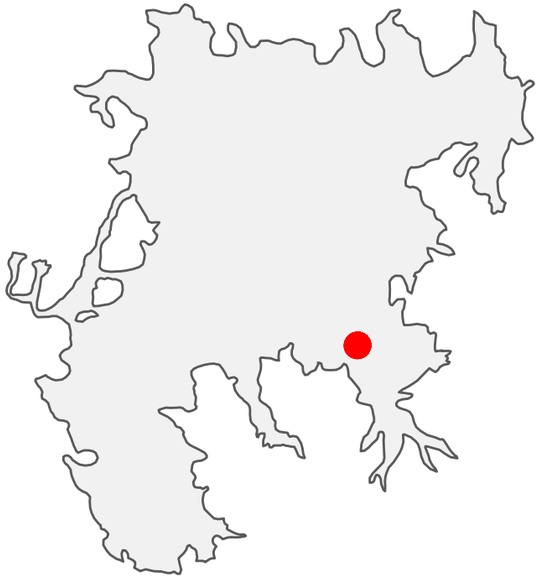

(39.6814833, −120.2406626)

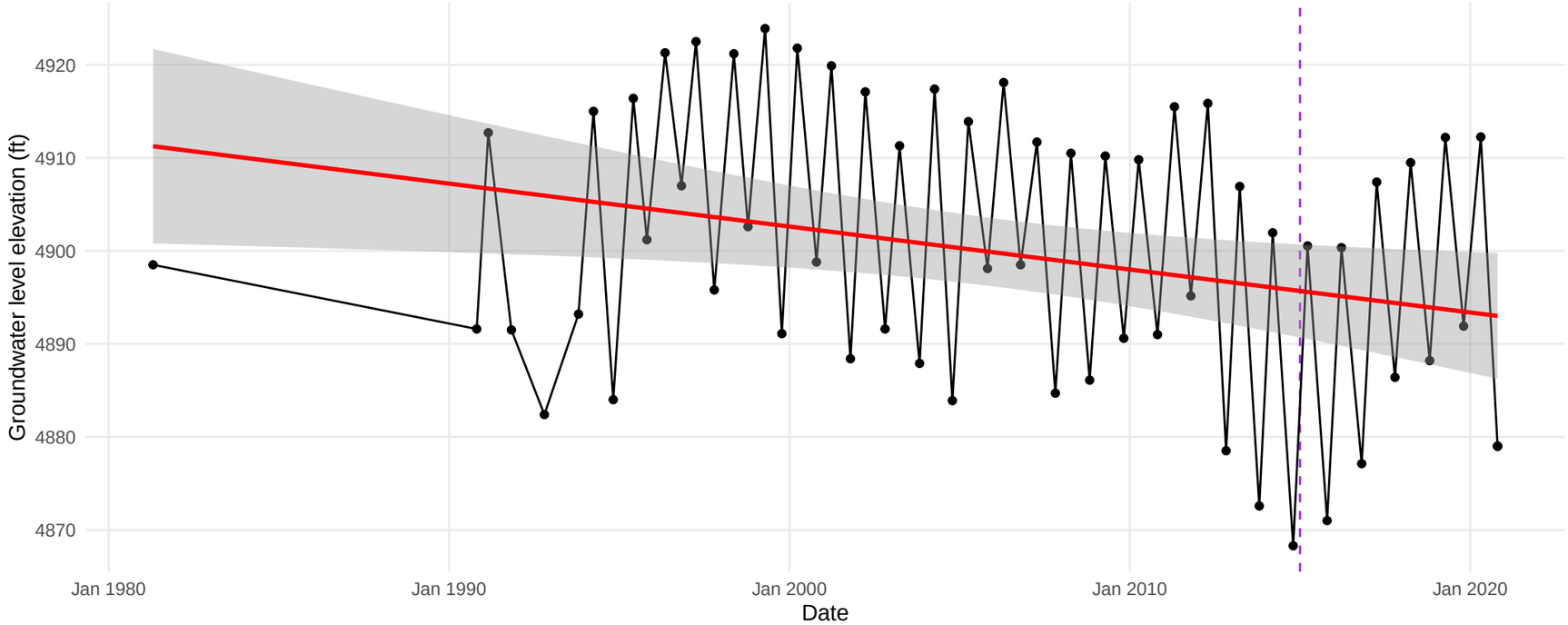

Well ID: 58 // Depth: 514 ft // Perforated interval: NA − NA ft

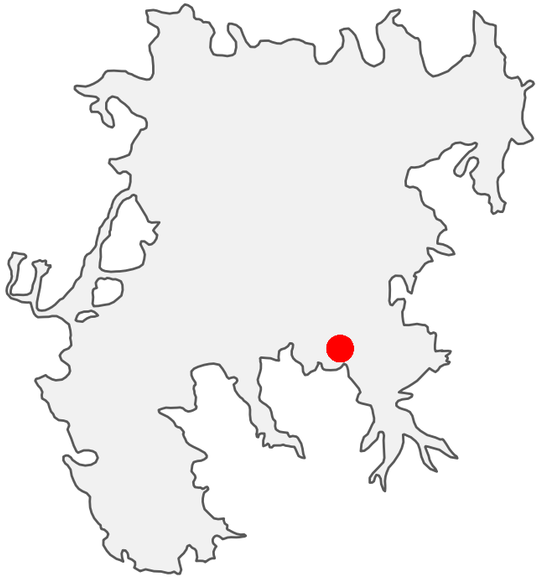

(39.6796988, −120.2527767)

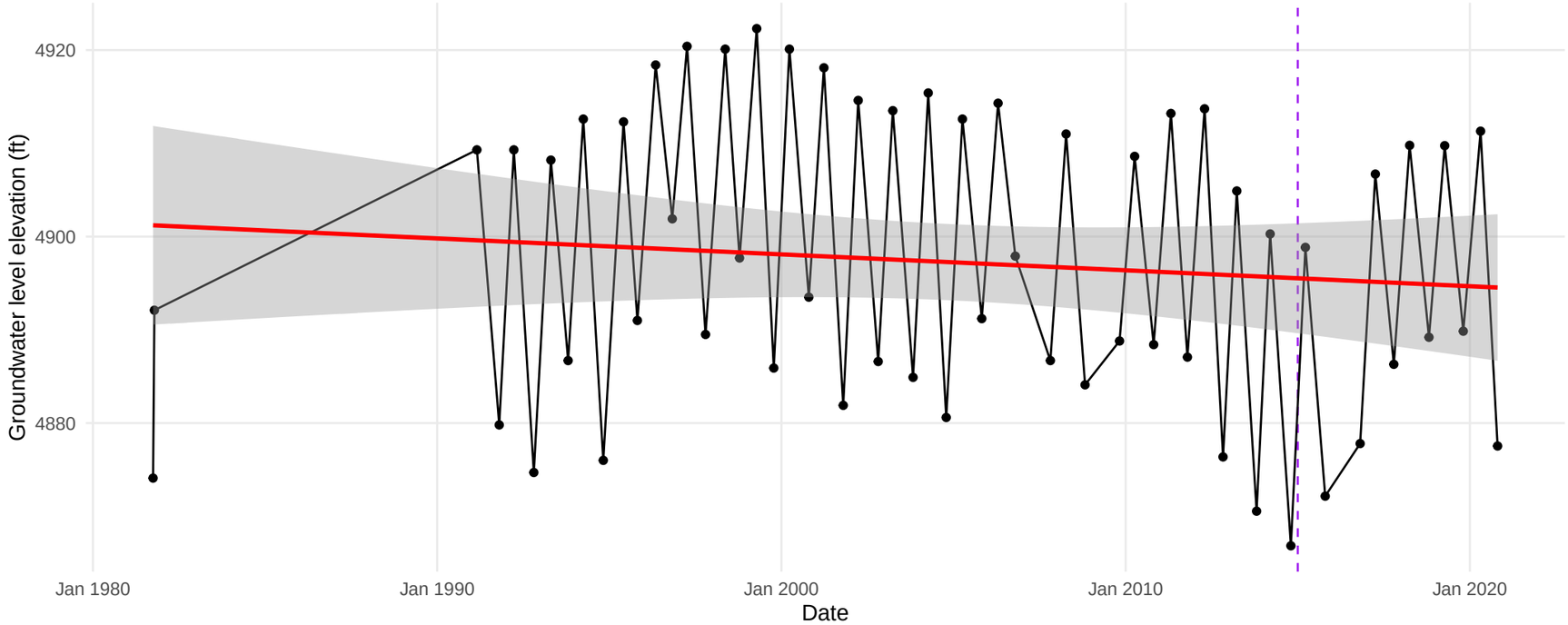

Well ID: 59 // Depth: 83 ft // Perforated interval: 79 − 83 ft

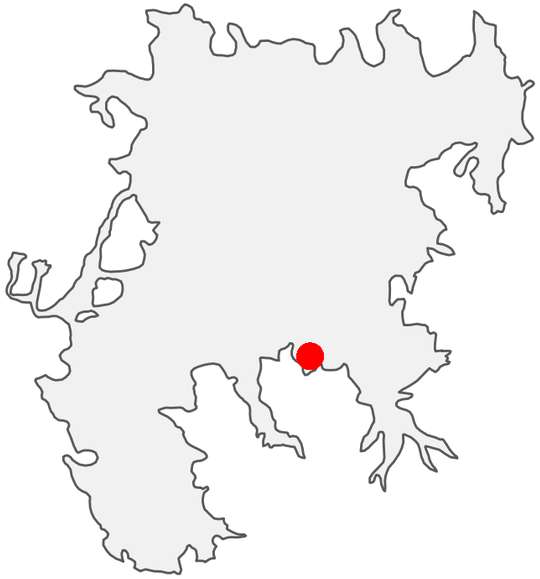

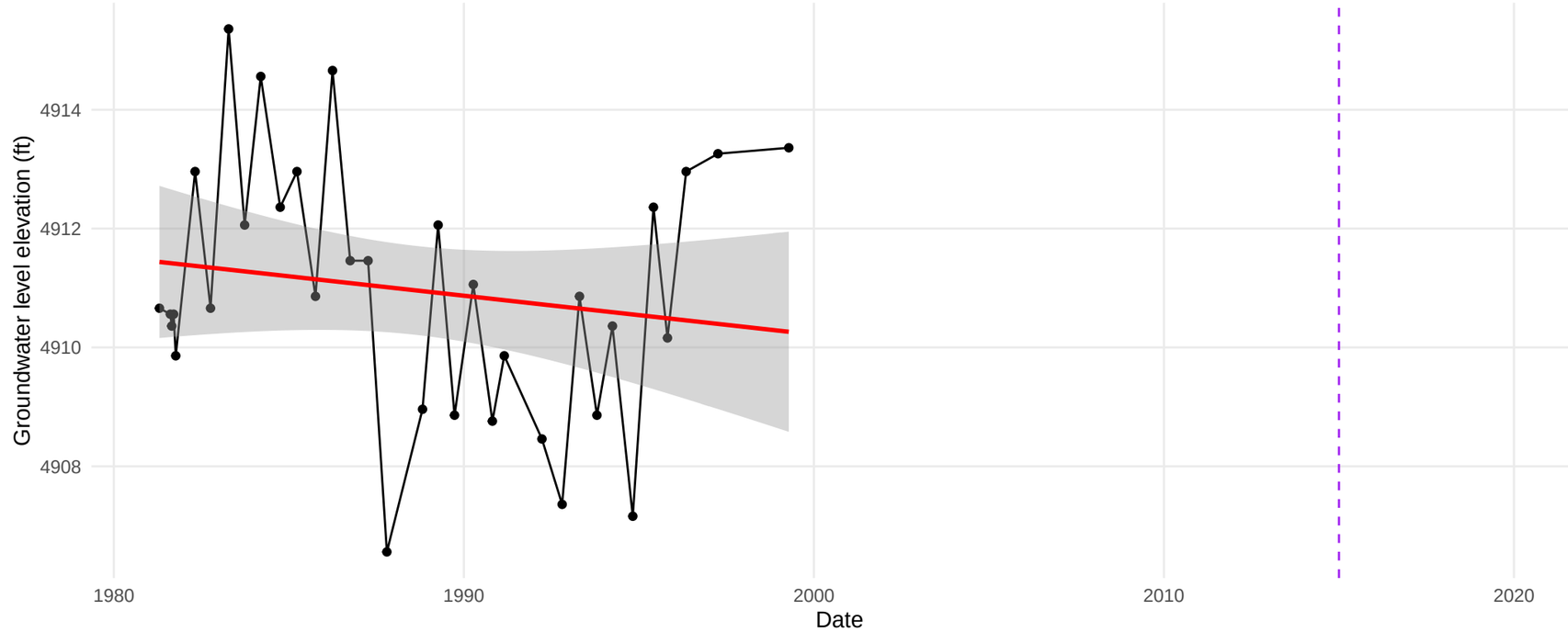

(39.6755999, −120.2735)

Well ID: 6 // Depth: 66 ft // Perforated interval: NA − NA ft

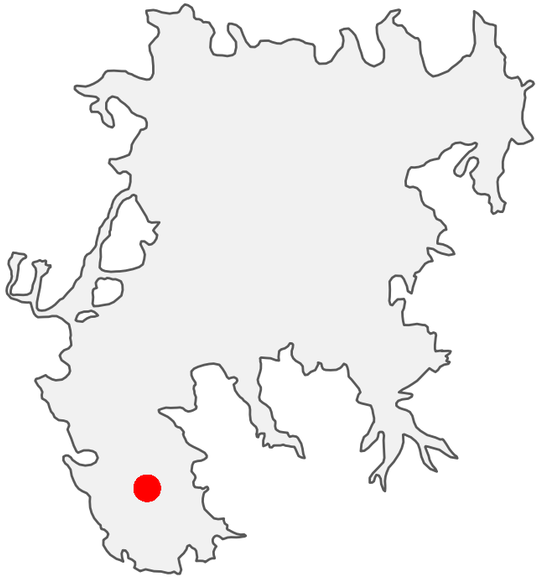

(39.6055, −120.3861)

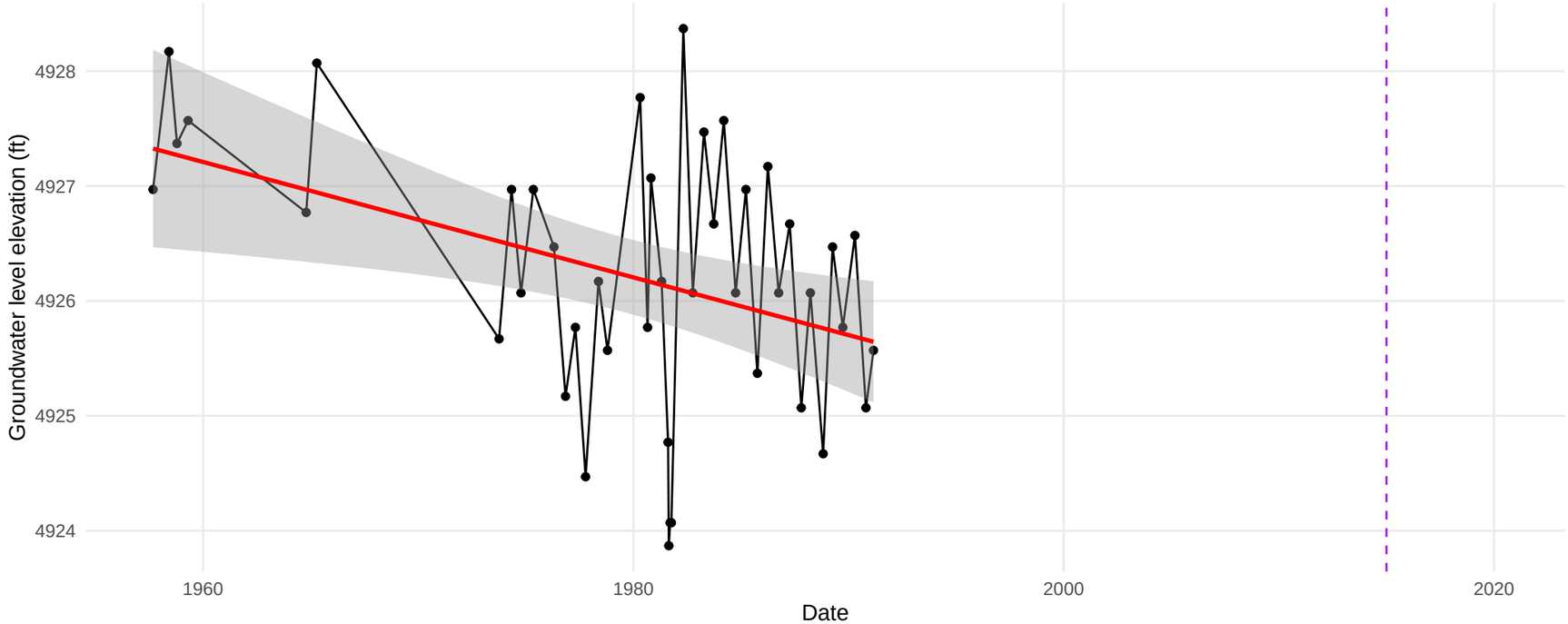

Well ID: 60 // Depth: 127 ft // Perforated interval: NA − NA ft

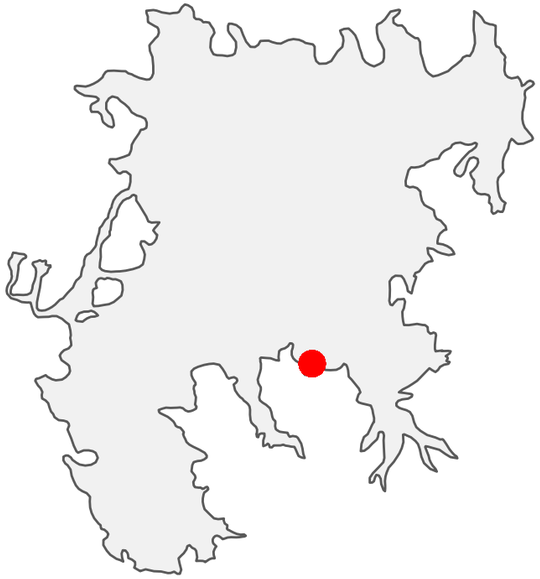

(39.67173, −120.272104)

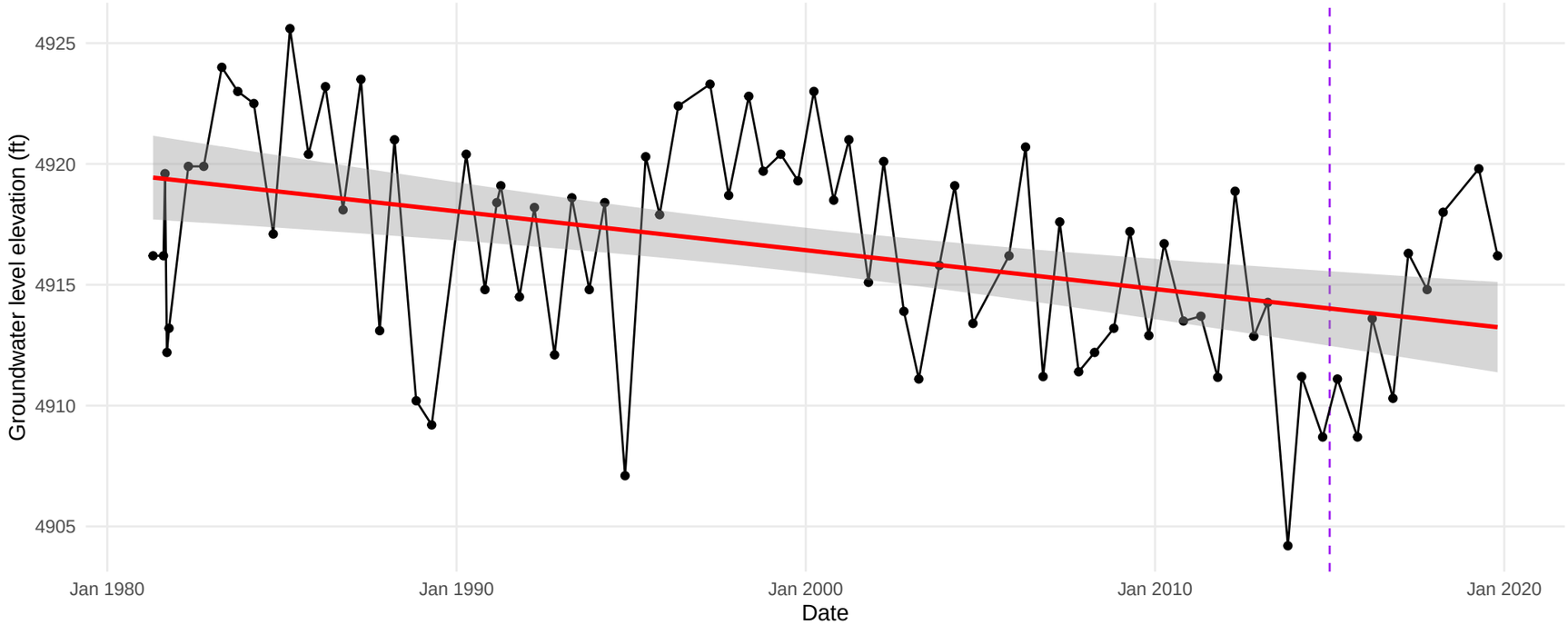

Well ID: 62 // Depth: 60 ft // Perforated interval: NA − NA ft

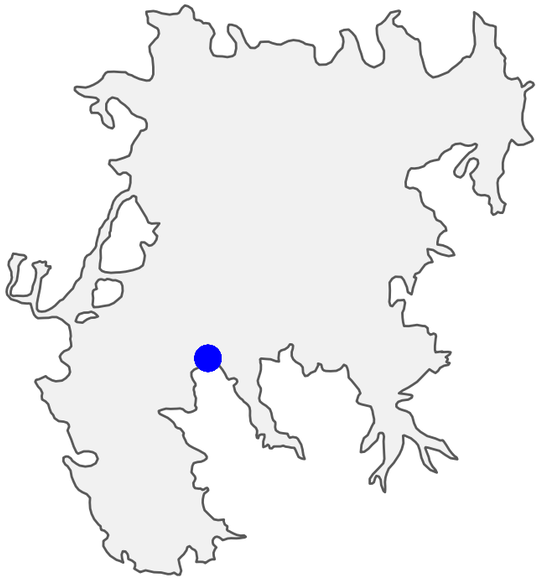

(39.6751, −120.3441)

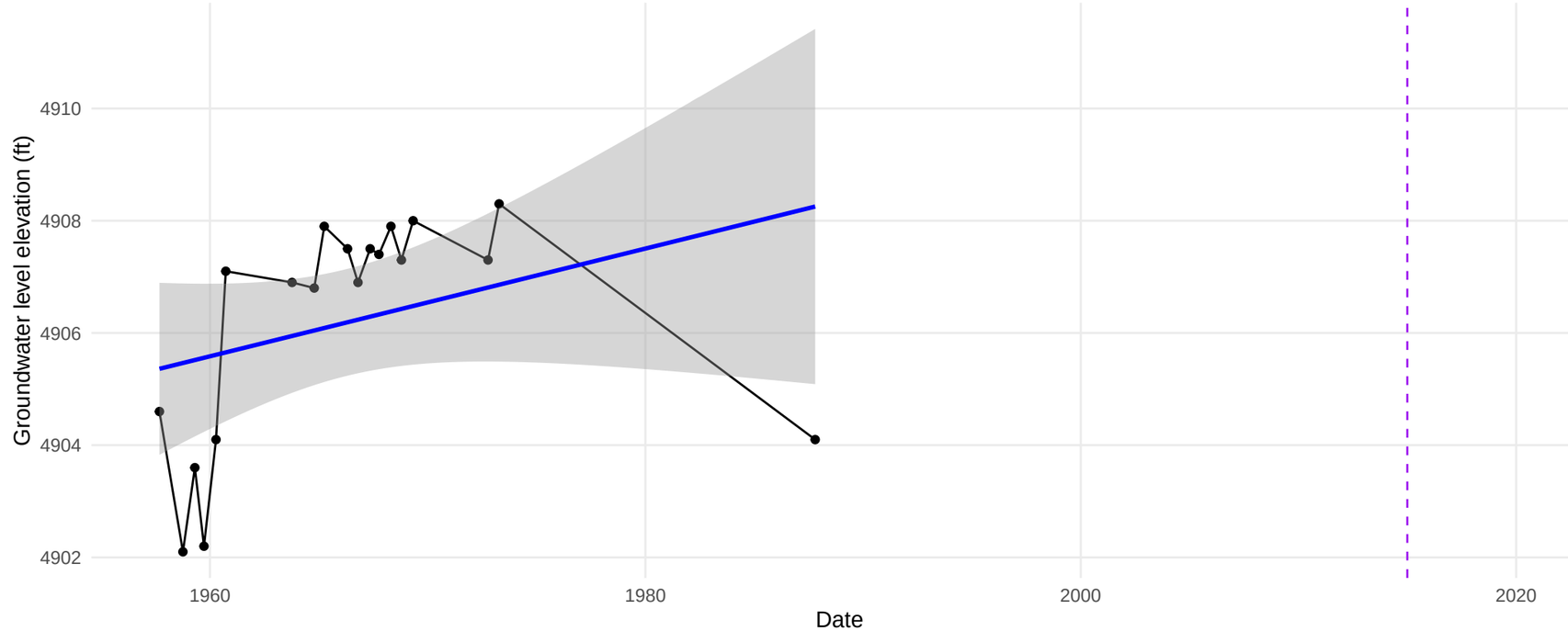

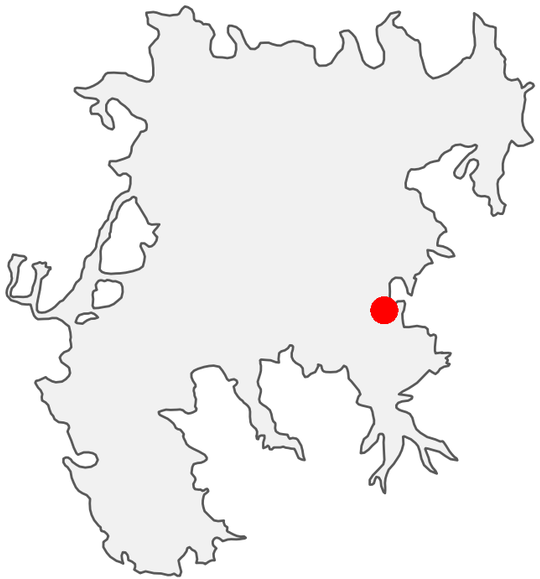

(39.701123, −120.222271)

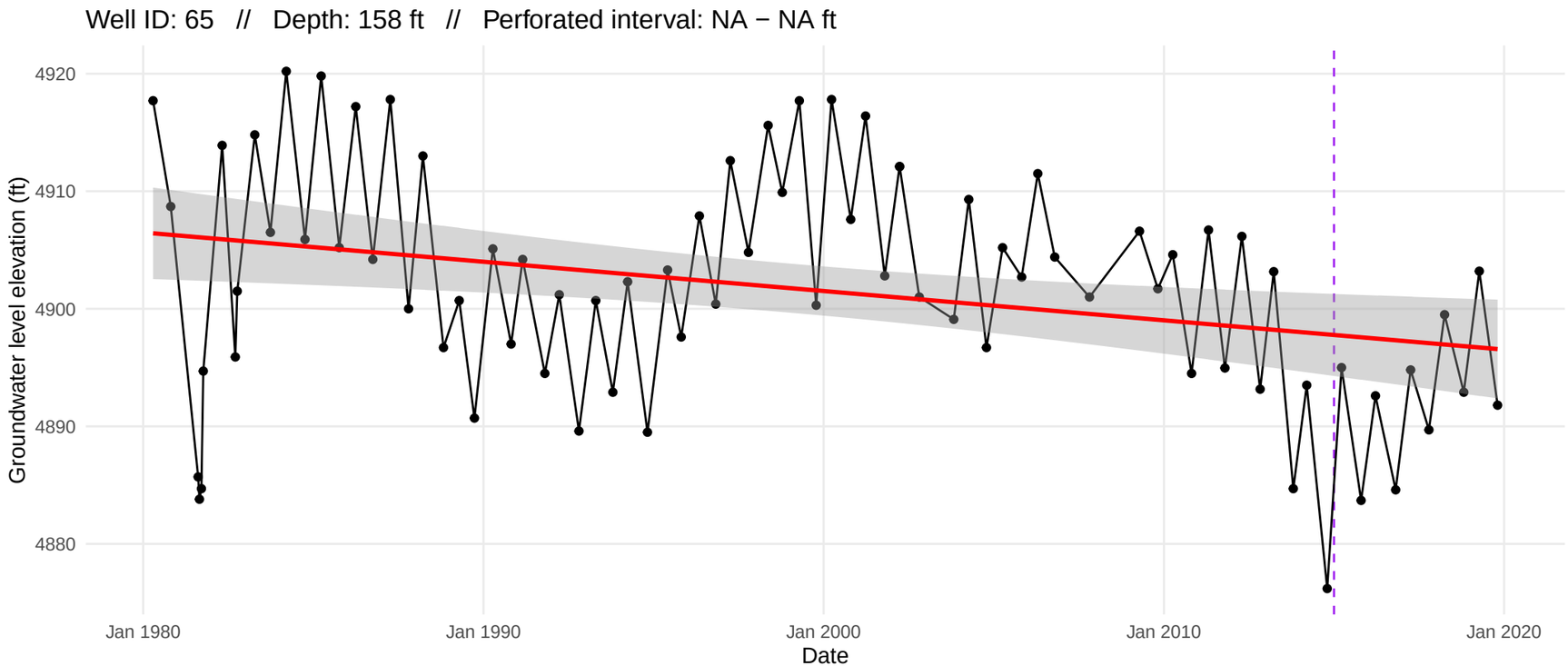

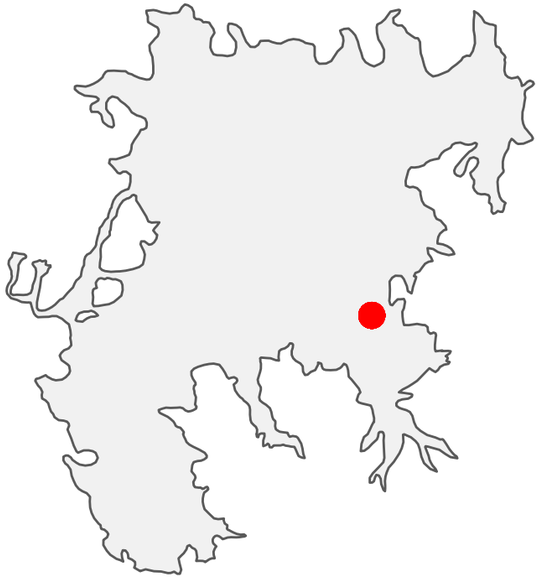

(39.6973478, −120.2308647)

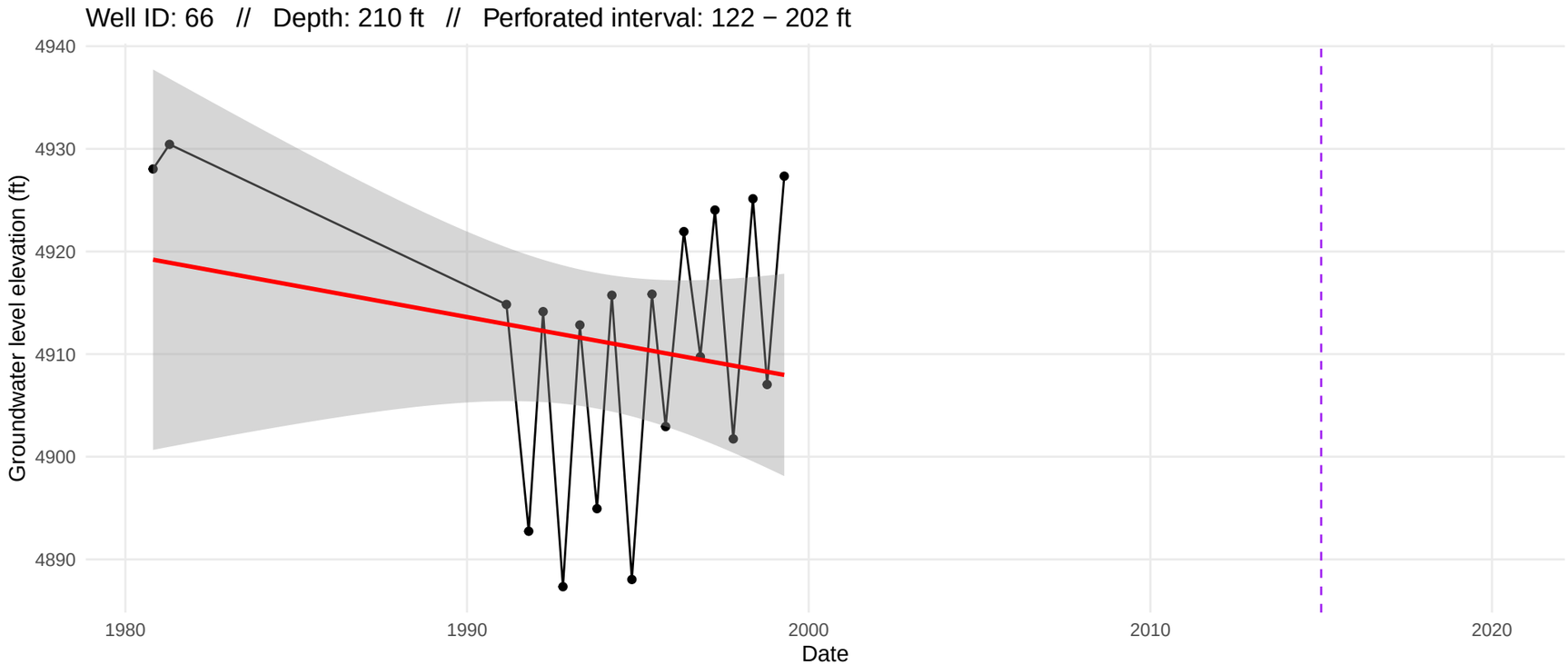

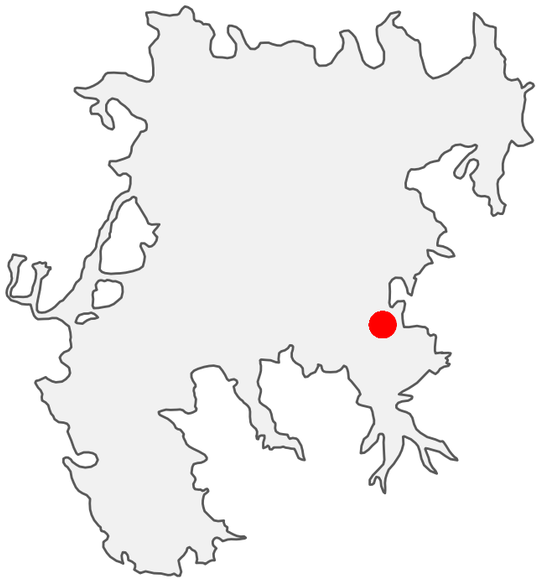

(39.6934674, −120.2234171)

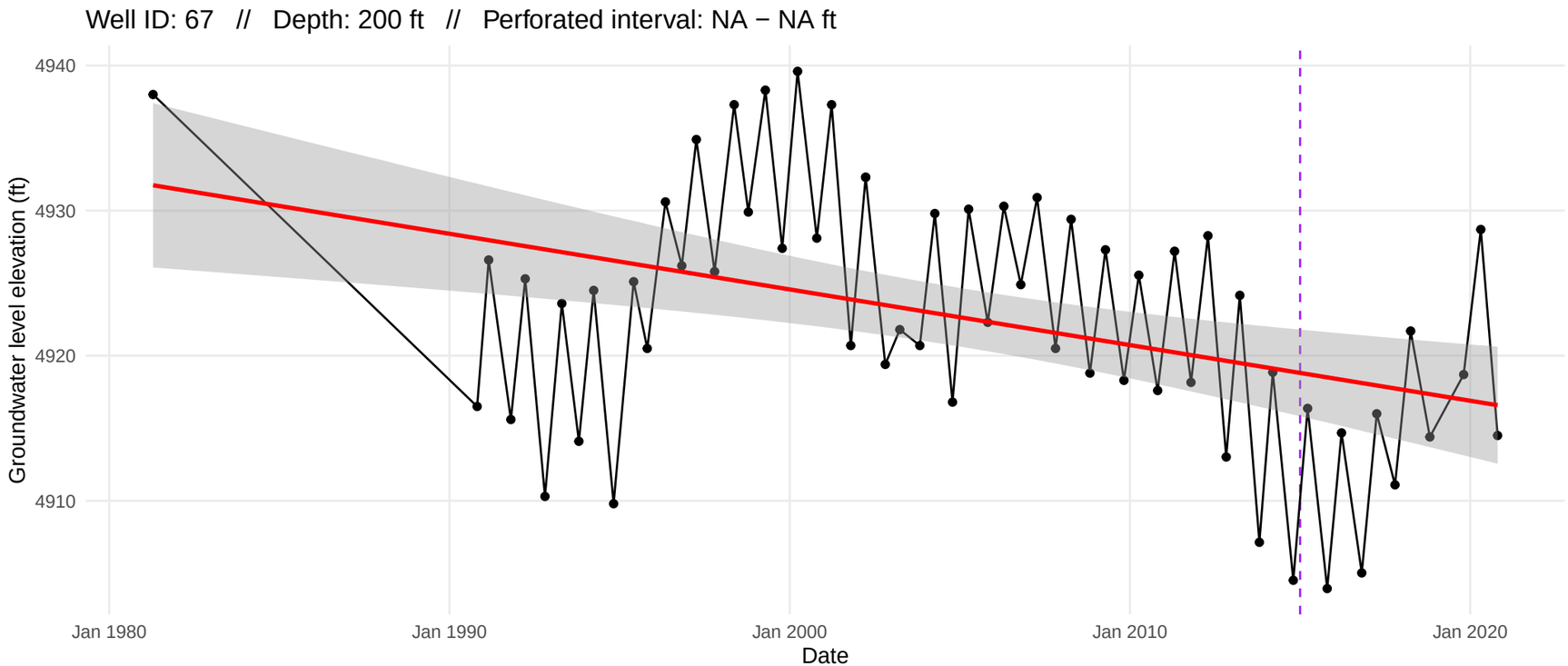

Well ID: 68 // Depth: 310 ft // Perforated interval: 150 − 300 ft

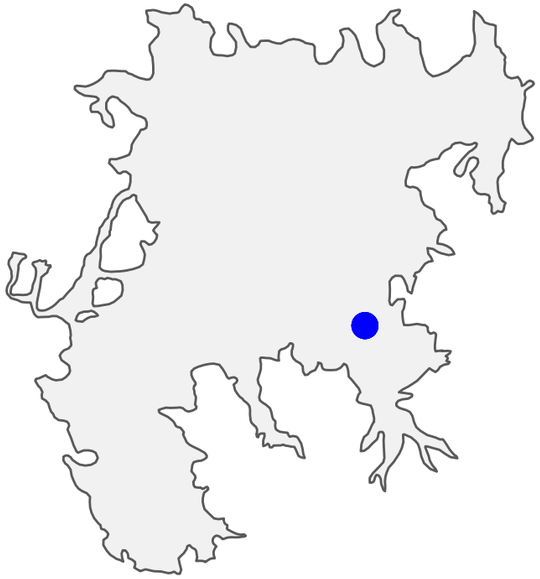

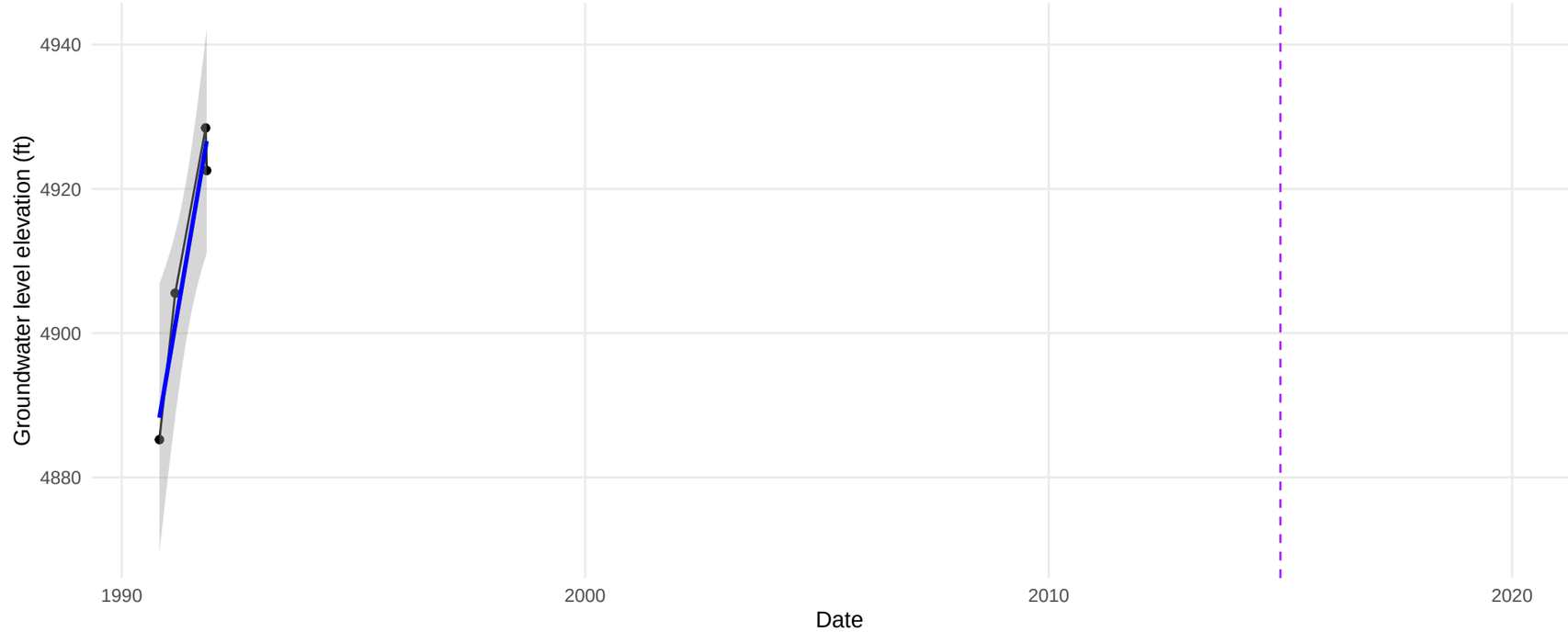

(39.6919221, −120.2356642)

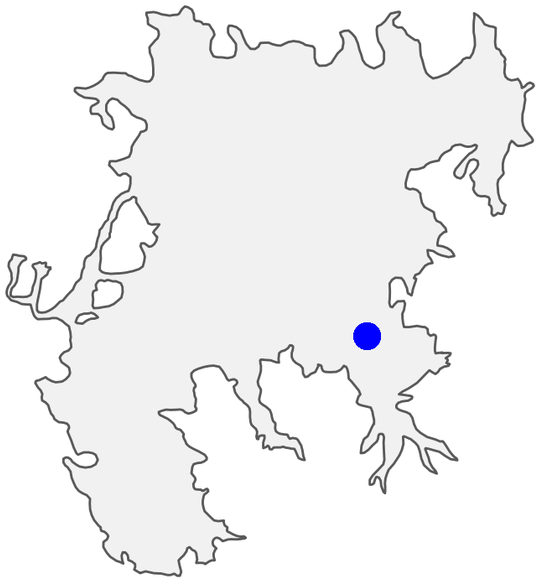

(39.687371, −120.234103)

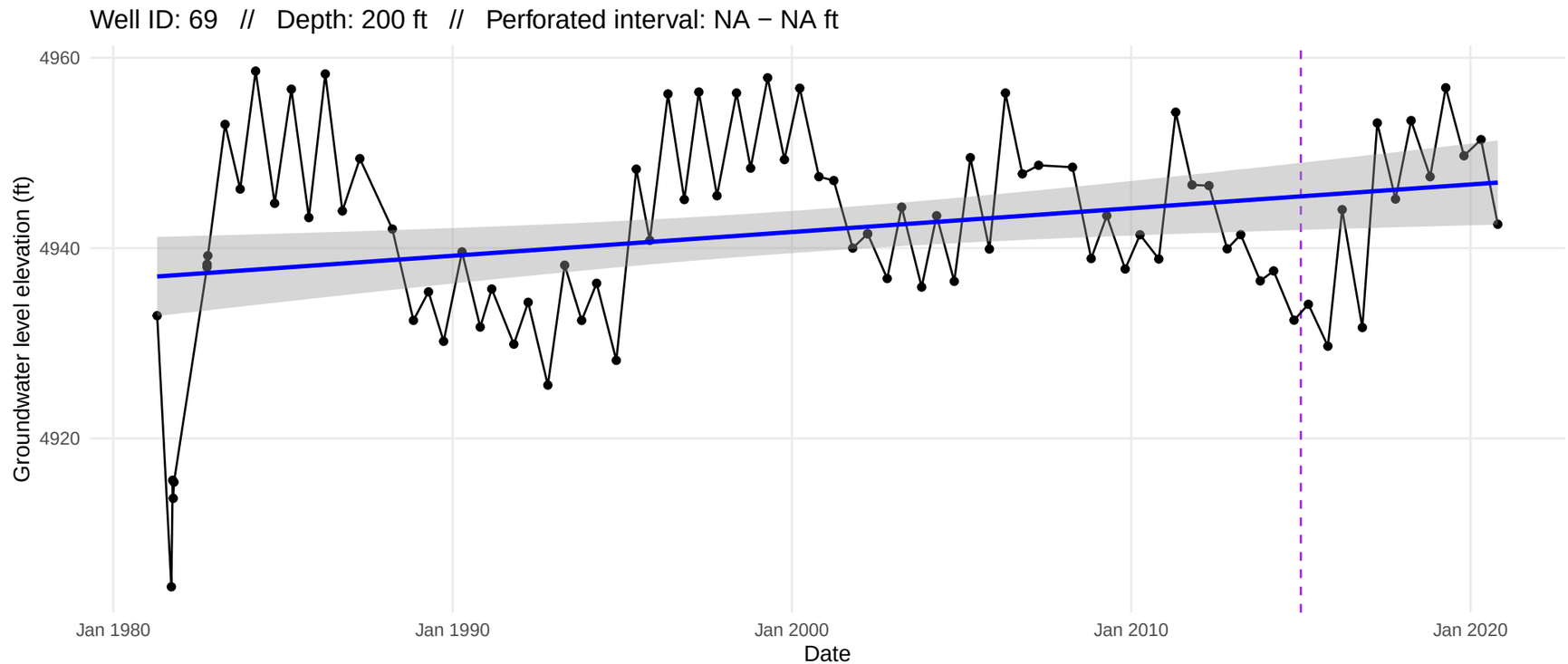

Well ID: 7 // Depth: NA ft // Perforated interval: NA − NA ft

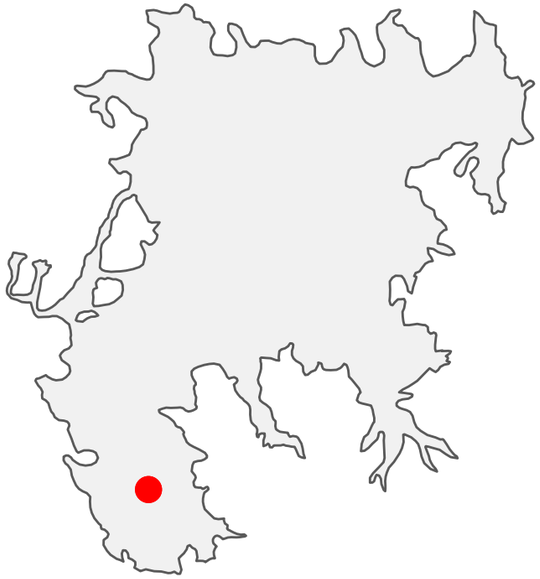

(39.6048, −120.3853)

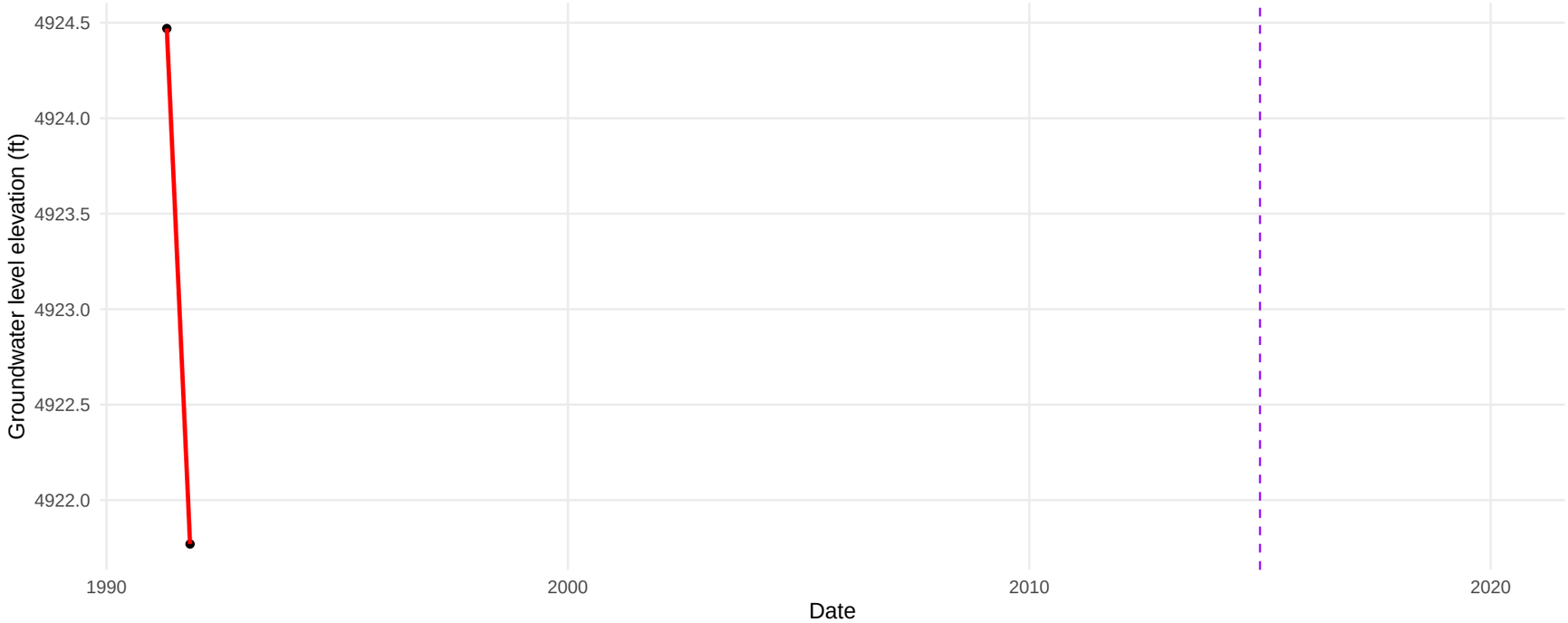

Well ID: 70 // Depth: 400 ft // Perforated interval: 161 − 245 ft

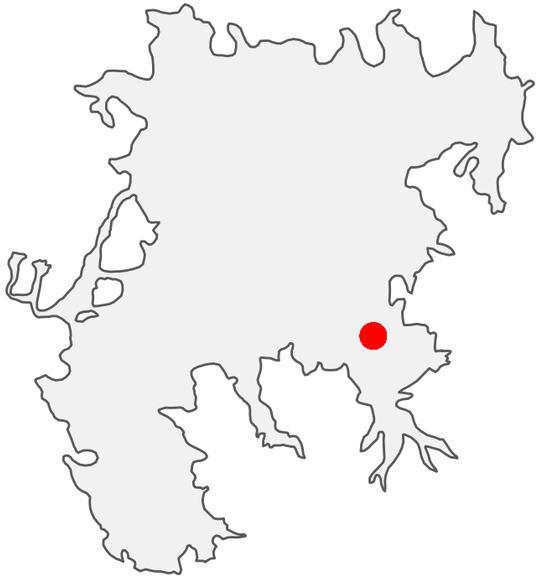

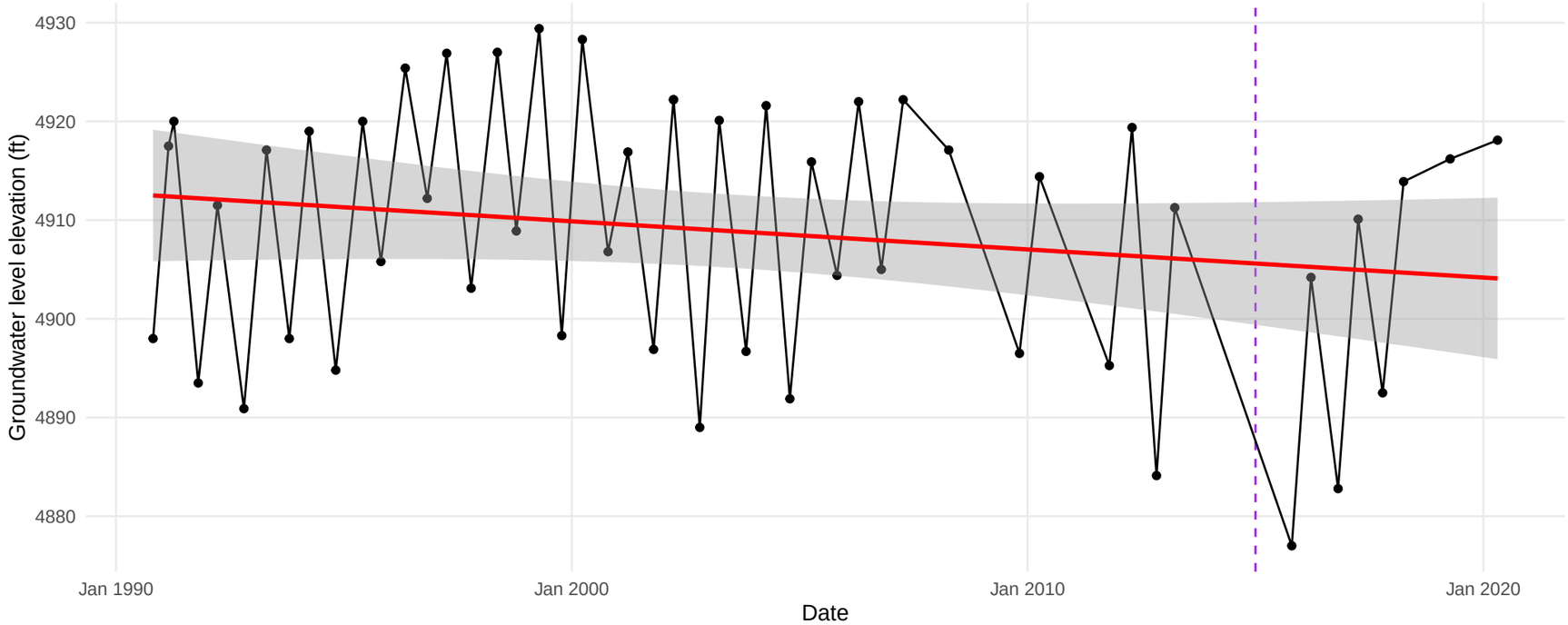

(39.6864239, −120.2298673)

Well ID: 71 // Depth: 420 ft // Perforated interval: NA − NA ft

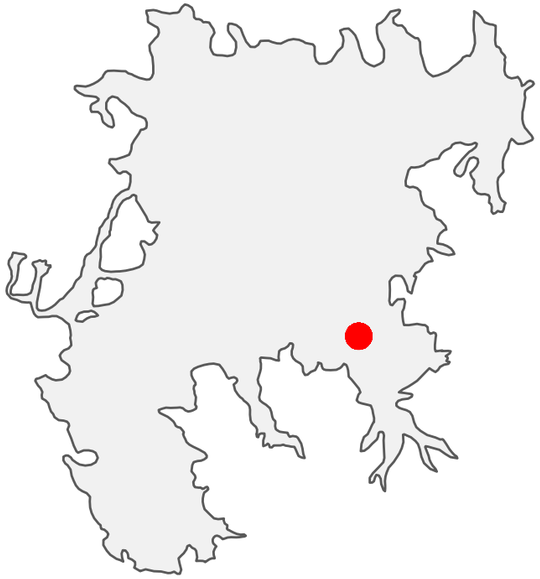

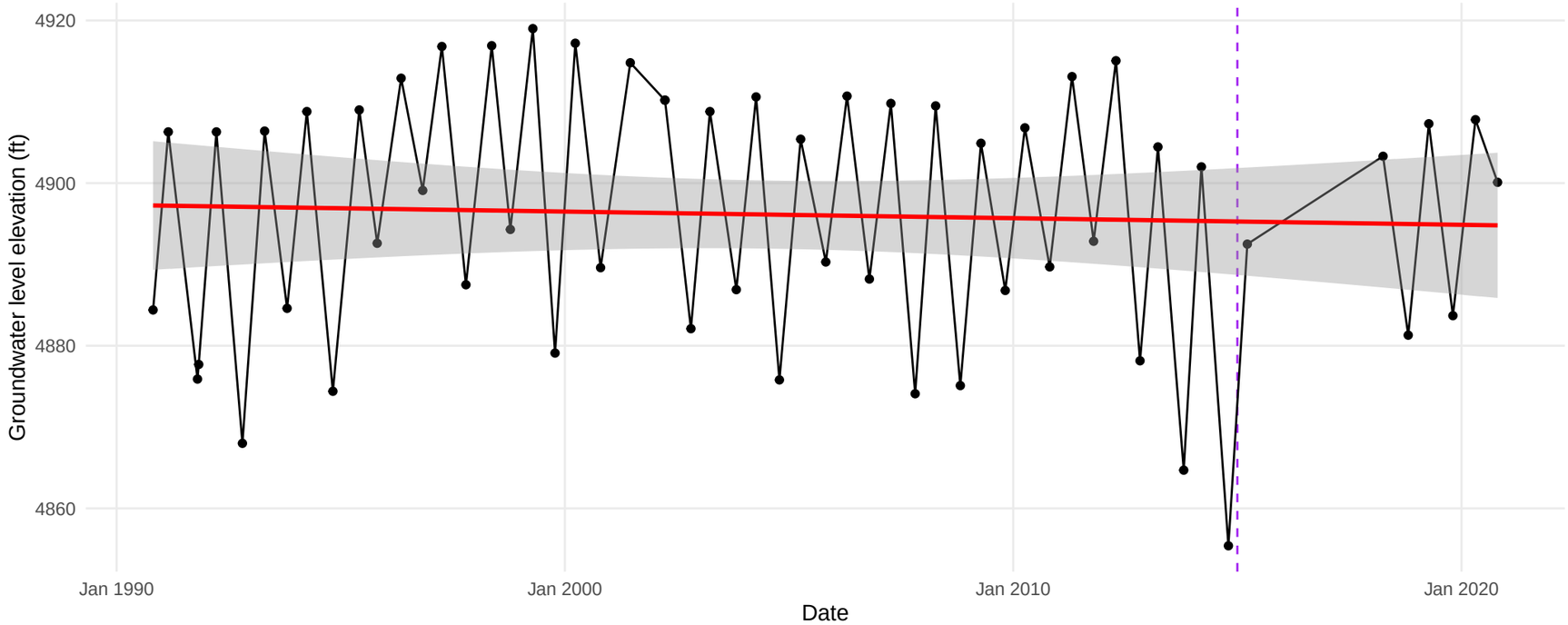

(39.6863029, −120.2399109)

Well ID: 72 // Depth: 140 ft // Perforated interval: 80 − 140 ft

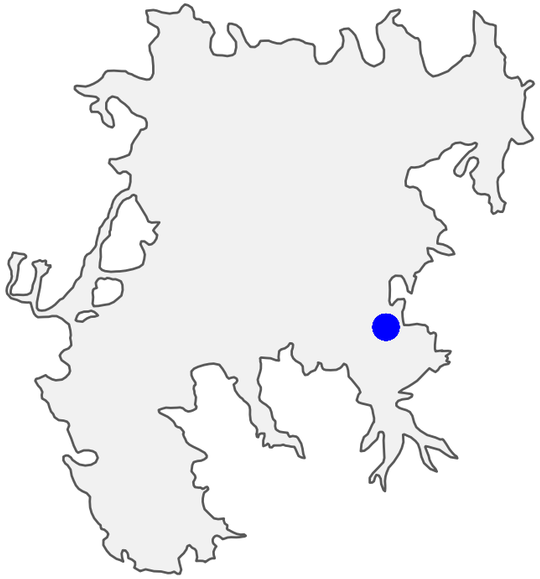

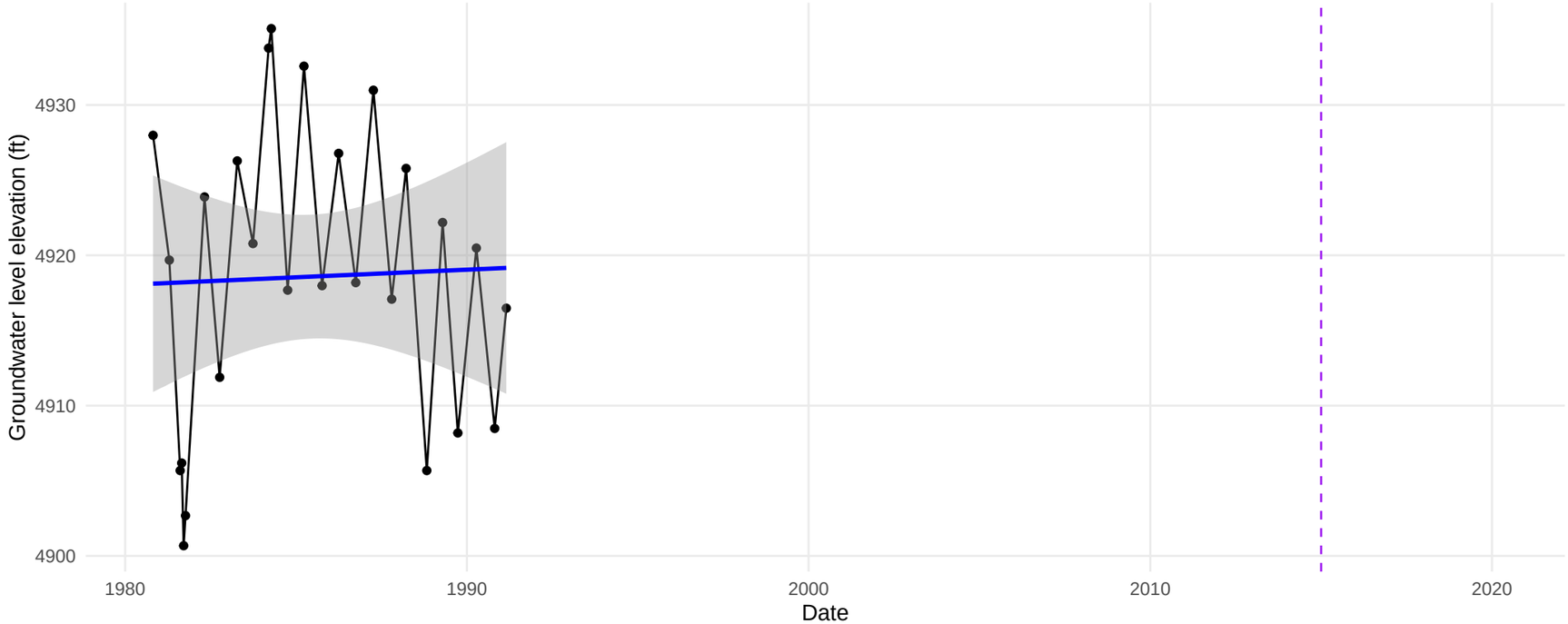

(39.6911, −120.2211)

Well ID: 73 // Depth: 135 ft // Perforated interval: NA − NA ft

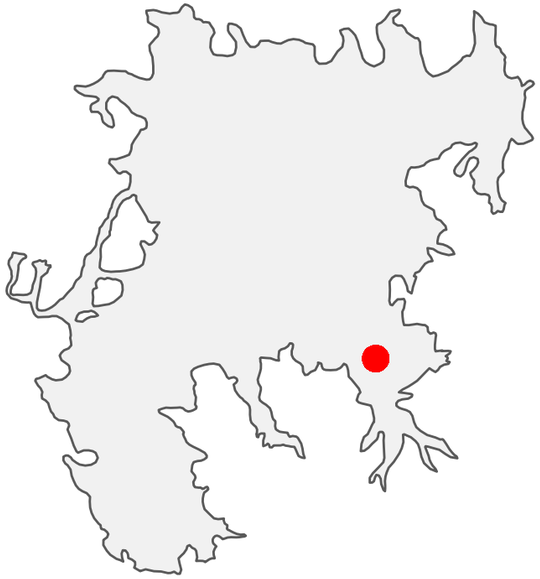

(39.6744, −120.2282)

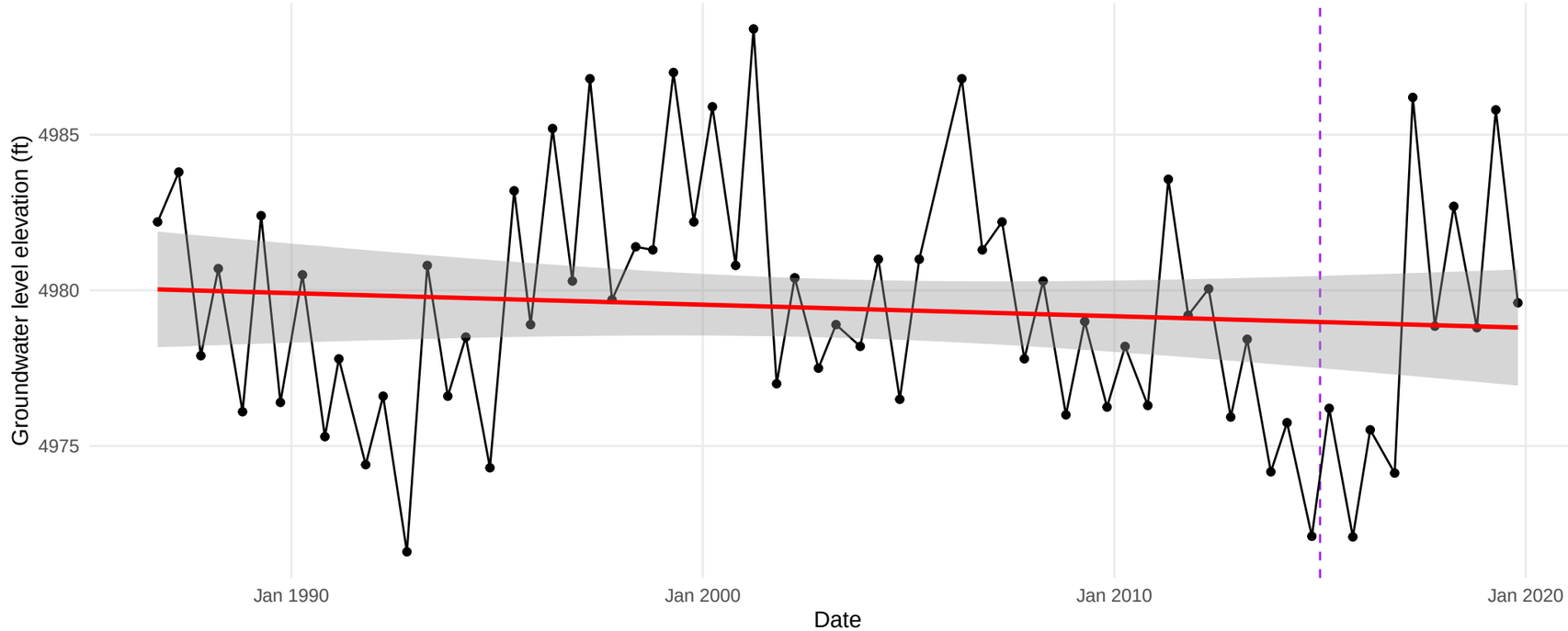

Well ID: 74 // Depth: 118 ft // Perforated interval: NA − NA ft

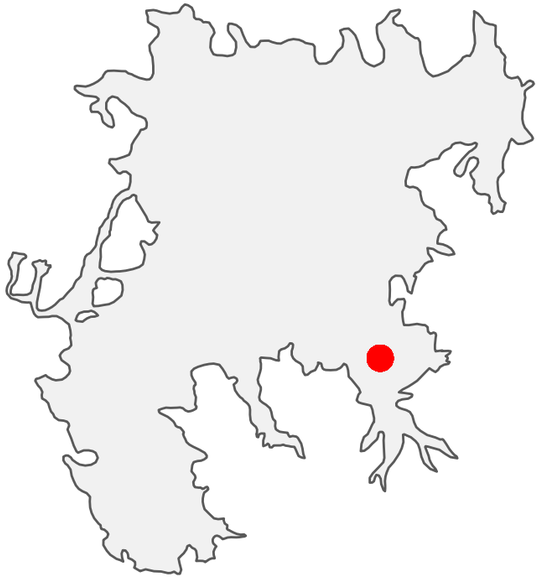

(39.6746, −120.2251)

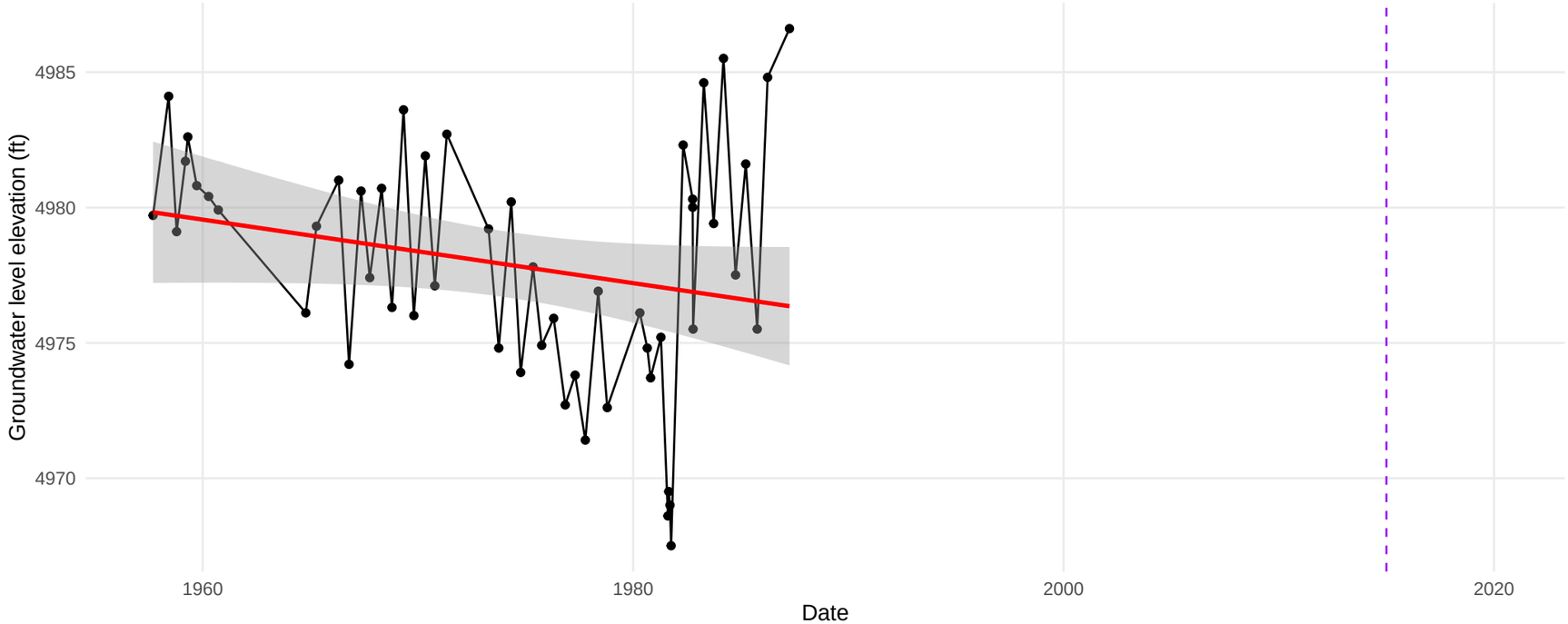

Well ID: 78 // Depth: 400 ft // Perforated interval: NA − NA ft

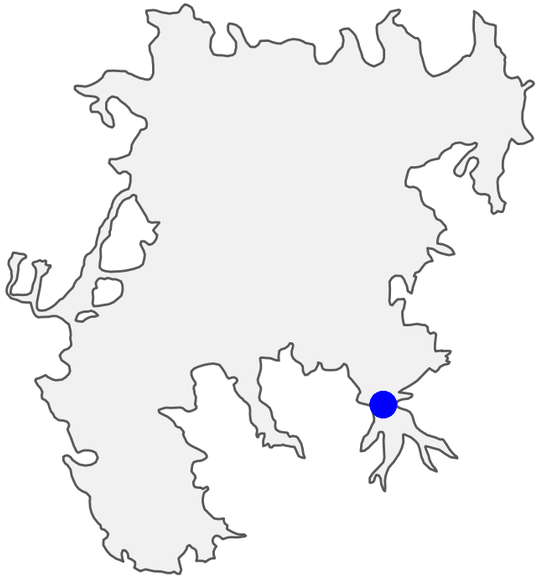

(39.649938, −120.223006)

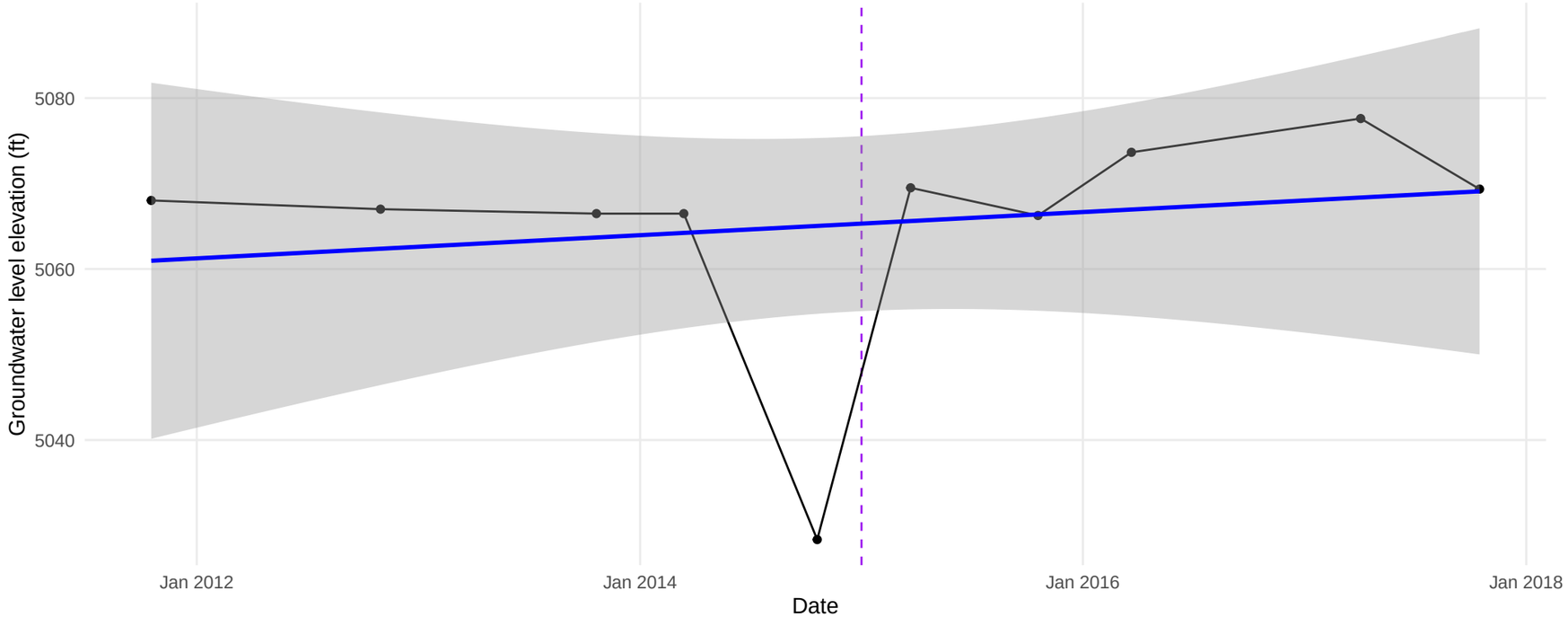

Well ID: 79 // Depth: 395 ft // Perforated interval: 70 − 190 ft

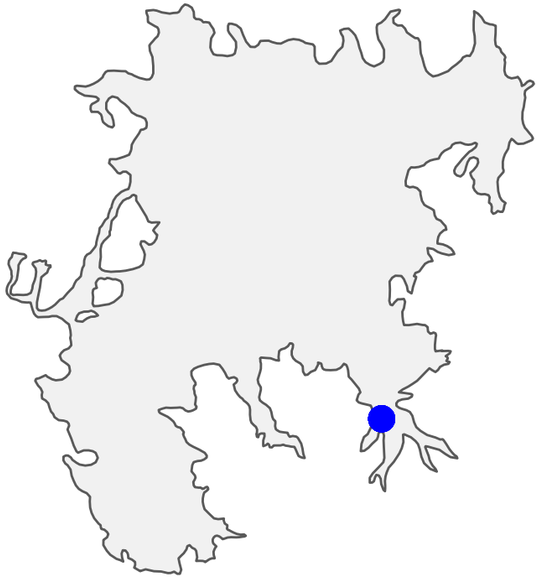

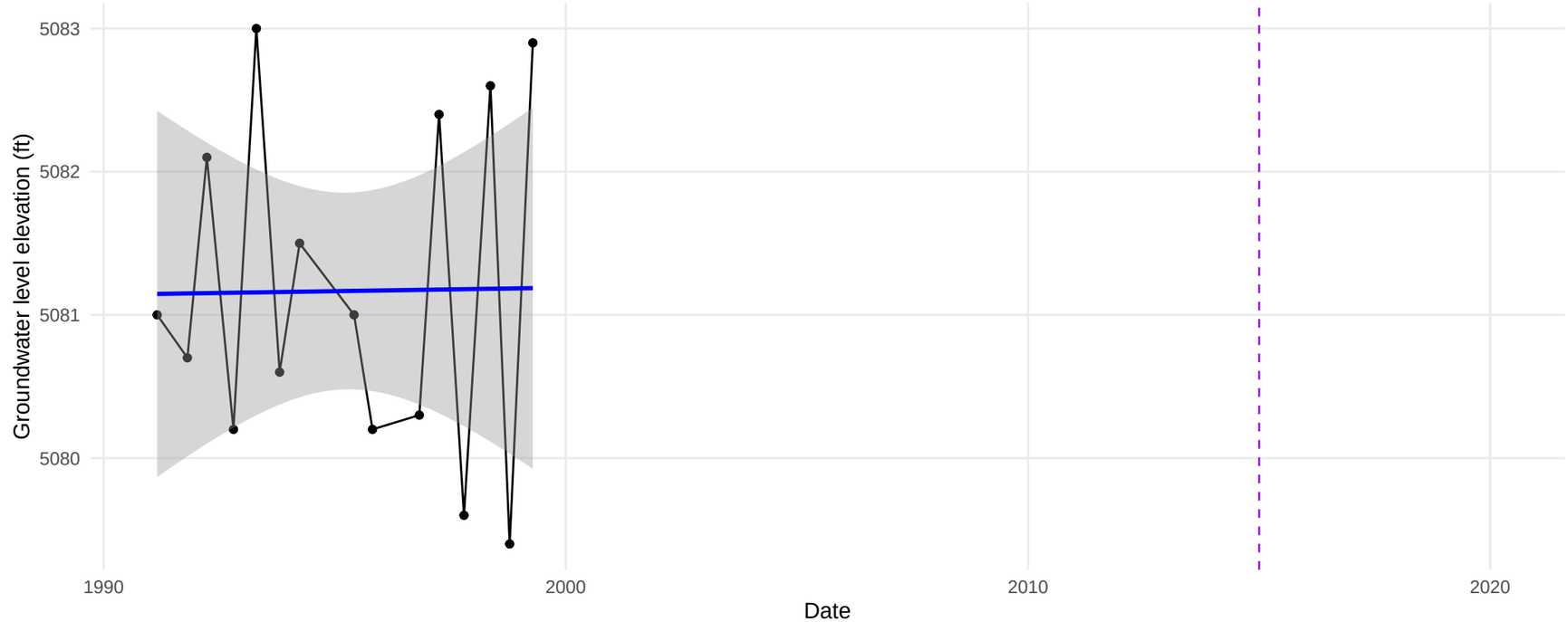

(39.6423999, −120.2241)

Well ID: 83 // Depth: 383 ft // Perforated interval: NA − NA ft

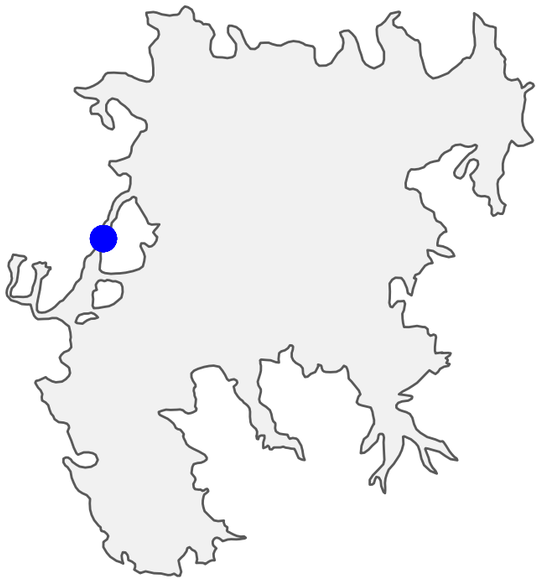

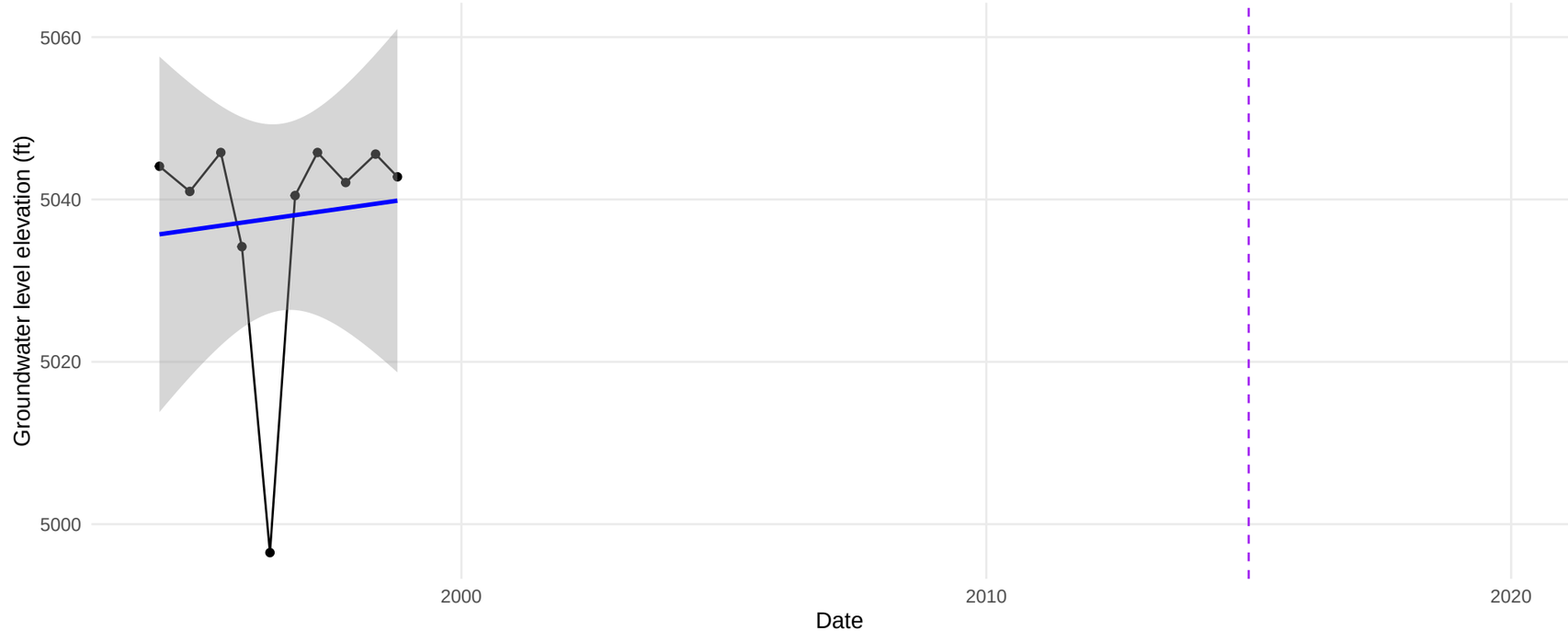

(39.739227, −120.4163159)

Well ID: 84 // Depth: 133 ft // Perforated interval: NA − NA ft

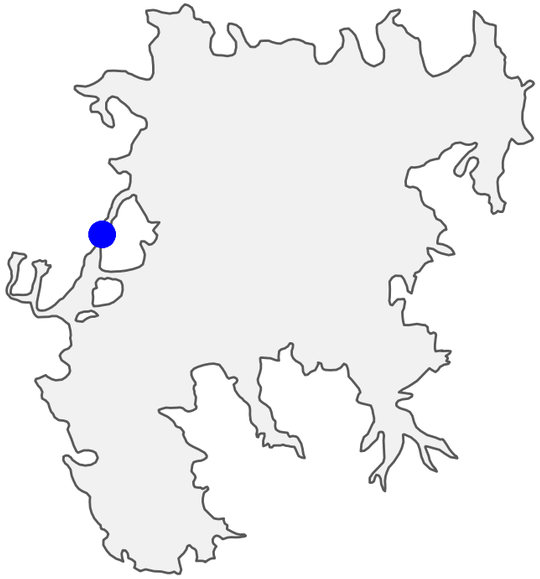

(39.7404, −120.4171999)

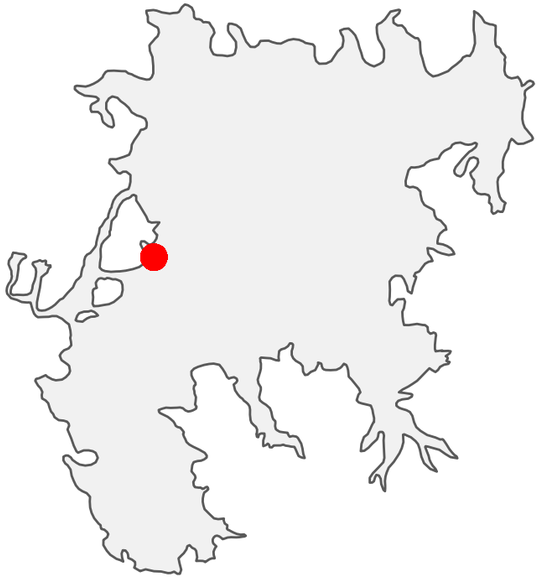

(39.7283, −120.3814)